

C28A-6.

BULLETIN OF THE SEISMOGRAPHIC STATIONS

Vol. 31, No. 2, pp. 57 - 119

Berkeley--Mount Hamilton--Palo Alto
San Francisco--Ferndale--Fresno
Mineral--Arcata--Reno--Corvallis--Shasta
Manzanita Lake--Vineyard
Ruth--Concord--Santa Cruz

Earthquakes and the Registration of Earthquakes


From April 1, 1961 to June 30, 1961

By

Mansour Niazi

and

Ali Nowroozi



University of California

Berkeley

1963

SEISMOGRAPHIC STATIONS OF THE UNIVERSITY OF CALIFORNIA

Perry Byerly, Director (retired March, 1963)

Bruce A. Bolt, Director (March, 1963 --)

EARTHQUAKES IN NORTHERN CALIFORNIA, NEVADA, AND OREGON

and

REGISTRATION OF EARTHQUAKES AT: BERKELEY, MOUNT HAMILTON,

PALO ALTO, SAN FRANCISCO, FERNDALE, FRESNO, MINERAL,

ARCATA, RENO, CORVALLIS, SHASTA, MANZANITA LAKE,

VINEYARD, RUTH, CONCORD, AND SANTA CRUZ

FROM APRIL 1, 1961 TO JUNE 30, 1961

VOLUME 31, NUMBER 2

Mansour Niazi and Ali Nowroozi

University of California

Berkeley

U. S. A.

1963

BULLETIN OF THE SEISMOGRAPHIC STATIONS

of the University of California

Volume 31, Number 2

April 1, 1961 to June 30, 1961

.

CONTENTS

	Page
Introduction	57
Station data	58
Station instrumentation	59
Part I - Local earthquakes in northern California, Nevada, and Oregon . .	61
Map of epicenters in northern California, western Nevada, and southern Oregon	73
Map of epicenters in the central Coast Ranges of California . . .	74
Part II - Registration of earthquakes	75

INTRODUCTION

Each number in this series includes determinations of epicenters, origin times, and magnitudes, as well as other information available at the time of writing, for earthquakes in northern California and adjoining areas (Part I), and tabulates recorded arrival times of seismic waves and other information for teleseisms and for the larger earthquakes in the local area (Part II).

Information regarding the seismographic stations which comprise the Berkeley network, instruments operated regularly at each station, and any changes in instrumentation during the period covered by this issue will be found on the following three pages.

STATIONS IN OPERATION - APRIL-JUNE 1961

Station	North Latitude	West Longitude	Elev. Meters	Symbol	Present Auspices and Date Established
Berkeley (Haviland)	37° 52.4'	122° 15.6'	81	BRK, BRX	Univ. of California, 1887
Mt. Hamilton	37° 20.5'	121° 38.5'	1282	MHC	Lick Observatory, 1887
Palo Alto	37° 25.0'	122° 10.9'	83	PAC	Stanford Univ., 1927
San Francisco	37° 46.6'	122° 27.1'	100	SFB	Univ. of San Francisco, 1931
Ferndale	40° 34.6'	124° 15.7'	15	FER	City of Ferndale, 1933
Fresno	36° 46.0'	119° 47.8'	88	FRE	Fresno City College, 1935
Mineral	40° 20.7'	121° 36.3'	1495	MIN	Natl. Park Service, 1938
Arcata	40° 52.6'	124° 04.5'	59	ARC	Humboldt State College, 1948
Reno	39° 32.3'	119° 48.8'	1386	REN	Univ. of Nevada, 1948
Shasta	40° 41.7'	122° 23.3'	312	SHS	Bureau of Reclamation, 1942*
Corvallis	44° 35.1'	123° 18.2'	123	COR	Oregon State Univ., 1950
Manzanita Lake	40° 32.2'	121° 33.7'	1800	MLC	Natl. Park Service, 1956
Vineyard (local)	36° 45.0'	121° 23.1'	330	VIN	W. A. Taylor and Co., 1959
(telemeter)	36° 45.0'	121° 23.3'	380	VIT	
Ruth	39° 14'	114° 59'	2270	RUT	Kennecott Copper Corp., 1959
Concord	37° 58.1'	122° 04.3'	36	CNC	Diablo Valley College, 1960
Santa Cruz	37° 00.4'	121° 59.8'	128	SCC	City of Santa Cruz, 1961

*Operation of the Shasta station was assumed by the University of California on July 1, 1952. Requests for copies of Shasta seismograms for the period 1942-52 should be addressed to: The Director, U.S. Coast and Geodetic Survey, Washington 25, D.C.

STATION INSTRUMENTATION

Station	Type of Instrument	T _o sec	T _g sec	Component
BRK	Benioff 100 kg VRT	1.0	0.4	Z
	Benioff 100 kg VRT	1.0	8.0	Z
	Wood-Anderson torsion	0.8	-	S,W
	100X torsion	0.8	-	N,W
BRX	Galitzin-Wilip moving coil	12	12	N,E,Z
	Press-Ewing moving coil	30	90	N,E,Z
MHC	Benioff 100 kg VRT	1.0	0.4	Z
	Wood-Anderson torsion	0.8	-	S,E
PAC	Benioff 100 kg VRT	1.0	0.4	Z
	Wood-Anderson torsion	0.8	-	N,E
SFB	Lehner-Griffith moving coil	1.2	0.3	Z
	Wood-Anderson torsion	0.8	-	S,W
FER	Bosch-Omori 25 kg	12	-	S,W
FRE	Sprengnether moving coil	2.0	2.0	N,E,Z
MIN	Benioff 100 kg VRT	1.0	0.4	Z
	Wood-Anderson torsion	0.8	-	S,E
ARC	Marion-Slichter moving coil	1.1	0.2	Z
	Wood-Anderson torsion	0.8	-	N,E
REN	Sprengnether moving coil	2.0	2.0	N,E,Z
SHS	Benioff 50 kg moving coil	1.5	0.45	N,E,Z
COR	Slichter	1.0	-	N,E,Z
	Wilson-Lamison	1.0	1½	Z
MLC	Loucks-Omori	3½	-	S,E
VIN	Benioff 100 kg VRT	1.0	0.2	Z
	Wood-Anderson torsion	0.8	-	S,W
VIT*	Benioff 14 kg VRT	1.0	0.2	Z
RUT*	Press-Ewing moving coil	30	90	N,E,Z
CNC	Benioff 100 kg VRT	1.0	0.2	Z
SCC*	Benioff 14 kg VRT	1.0	0.2	Z

*Changes in instrumentation or method of operation during the quarter covered by this issue:

May 31, 1961 - VIT 14 kg Benioff Z installed in barrel buried in a hill west of the existing station VIN. Signal from VIT transmitted via leased telephone line to recorder at Berkeley.

June 1, 1961 - SCC 14 kg Benioff Z installed in a cave in DeLaveaga (city) Park. Signal transmitted via leased telephone line to recorder at Berkeley.

June 1, 1961 - RUT. Operation at the station of Ruth, Nevada was assumed *in toto* by the Seismological Laboratory, California Institute of Technology, Pasadena, California, to whom requests should be addressed for readings and copies of seismograms after this date.

Direction of Motion: In the "Component" column, each horizontal component seismograph is designated by the direction of ground motion corresponding to upward trace motion on the seismogram when it is oriented so that time increases from left to right. On all vertical component (Z) instruments, upward trace motion corresponds to upward ground motion.

PART I. LOCAL EARTHQUAKES IN NORTHERN CALIFORNIA, NEVADA, AND OREGON

This section includes information on earthquakes in northern California (including adjacent offshore areas) and in adjoining sections of Nevada and Oregon which were well enough recorded to permit a determination of the epicenter. Latitude and longitude of each epicenter and the corresponding date and origin time are tabulated in the following list; epicenters are also plotted on one or both of the two maps immediately following the list.

For the entire northern California region, every effort is made to list all earthquakes of Richter magnitude 3.0 and above, but it is likely that some such shocks have been overlooked because the available seismographic data were inadequate for a good epicenter determination. Within the limited region covered by the map of the central Coast Ranges of California, locatable shocks of magnitude 2.0 and over are included in the tabulation and plotted on the map. Shocks of magnitude 3.0 and over occurring in the limited region are plotted on both maps. Shocks of magnitude less than 3.0 in northern California (and less than 2.0 in the central Coast Ranges) are tabulated only if reported felt or if of special interest for some other reason. Identified artificial earthquakes (explosions) ordinarily are not tabulated.

Explanation of the table:

Map No. for each epicenter corresponds to the number plotted beside that epicenter on the maps. Epicenters without numbers lie outside the area of the map. The underlining of a map number in the table (and on the maps) indicates that one point on a map has been used to represent more than one earthquake in the table.

Date and Origin Time are given in Greenwich Civil Time (GCT). Subtract eight (8) hours to convert to Pacific Standard Time (PST) or seven (7) hours to convert to Pacific Daylight Time (PDT). This will change the date for some of the earthquakes. Pacific Daylight Time was in effect throughout California from April 23 to September 24, 1961.

M is the Richter magnitude of the earthquake as determined from the maximum trace amplitudes recorded for the shock by standard Wood-Anderson torsion seismographs.

Q is a subjective estimate of the quality of the location of the epicenter by the person making the determination; "a" indicates excellent, "b" good, "c" fair, and "d" poor.

Under Remarks will be found a short descriptive location of the epicenter, usually relative to a point named on the map. Information on small foreshocks and aftershocks is sometimes included under Remarks, but when numerous foreshocks or aftershocks accompany a large earthquake, a separate tabulation may be included following the main list of local shocks.

Information on intensities of shocks reported felt is also included under Remarks. Reports on felt earthquakes are chiefly extracted from those collected by the Seismological Field Survey of the U.S. Coast and Geodetic Survey, which publishes a more complete summary in "Abstracts of Earthquake Reports for the

Pacific Coast and Western Mountain Region." This regular quarterly publication may be obtained from the District Officer, San Francisco District, Coast and Geodetic Survey, 121 Customhouse, San Francisco 26, California, or from the Director, U.S. Coast and Geodetic Survey, Washington 25, D.C. Intensities given in Roman numerals are assigned by the Coast and Geodetic Survey and based on the Modified Mercalli Intensity Scale of 1931.

MODIFIED MERCALLI INTENSITY SCALE OF 1931

(Abridged)

- I. Not felt except by a very few under especially favorable circumstances.
- II. Felt only by a few persons at rest, especially on upper floors of buildings. Delicately suspended objects may swing.
- III. Felt quite noticeably indoors, especially on upper floors of buildings, but many people do not recognize it as an earthquake. Standing motor cars may rock slightly. Vibration like passing truck. Duration estimated.
- IV. During the day felt indoors by many, outdoors by few. At night some awakened. Dishes, windows, doors disturbed; walls made creaking sound. Sensation like heavy truck striking building. Standing motor cars rocked noticeably.
- V. Felt by nearly everyone; many awakened. Some dishes, windows, etc., broken; a few instances of cracked plaster; unstable objects overturned; Disturbances of trees, poles, and other tall objects sometimes noticed. Pendulum clocks may stop.
- VI. Felt by all; many frightened and run outdoors. Some heavy furniture moved; a few instances of fallen plaster or damaged chimneys. Damage slight.
- VII. Everybody runs outdoors. Damage negligible in buildings of good design and construction; slight to moderate in well-built ordinary structures; considerable in poorly built or badly designed structures; some chimneys broken. Noticed by persons driving motor cars.
- VIII. Damage slight in specially designed structures; considerable in ordinary substantial buildings with partial collapse; great in poorly built structures. Panel walls thrown out of frame structures. Fall of chimneys, factory stacks, columns, monuments, walls. Heavy furniture overturned. Sand and mud ejected in small amounts. Changes in well water. Disturbs persons driving motor cars.
- IX. Damage considerable in specially designed structures; well designed frame structures thrown out of plumb; great in substantial buildings with partial collapse. Buildings shifted off foundations. Ground cracked conspicuously. Underground pipes broken.
- X. Some well-built/^{wooden} structures destroyed; most masonry and frame structures destroyed with foundations; ground badly cracked. Rails bent. Landslides considerable from river banks and steep slopes. Shifted sand and mud. Water splashed (slopped) over banks.
- XI. Few, if any (masonry) structures remain standing. Bridges destroyed. Broad fissures in ground. Underground pipe lines completely out of service. Earth slips and land slips in soft ground. Rails bent greatly.
- XII. Damage total. Waves seen on ground surfaces. Lines of sight and level distorted. Objects thrown upward into the air.

EARTHQUAKES IN NORTHERN CALIFORNIA, NEVADA, AND OREGON

Map No.	Date 1961	Origin Time (G.C.T.)	Latitude North	Longitude West	Q	M	Remarks
<u>1</u>	Apr. 1	02-40-31	36° 33'	121° 24'	b	3.0	South of Vineyard. Felt. Intensity IV at Harris Ranch, 7½ miles south of Hollister.
	Apr. 1	06-33-57	37° 28'	121° 47'	b	1.6	Northwest of Mt. Hamilton.
2	Apr. 1	09-17-57	37° 27'	121° 47'	c	2.5	Northwest of Mt. Hamilton
3	Apr. 1	13-45-24	37° 56'	121° 58'	a	2.0	Southeast of Concord.
4	Apr. 1	14-01-02	36° 33'	121° 19'	b	2.8	South of Hollister.
5	Apr. 1	14-22-17	36° 37'	121° 20'	b	2.6	Aftershock.
6	Apr. 4	19-02-24	37° 22'	121° 48'	c	2.0	Northwest of Mt. Hamilton.
7	Apr. 6	04-04-45	40° 11'	124° 45'	c	5.1	Off Cape Mendocino. Felt in Humboldt County.
8	Apr. 6	19-32-33	38° 05'	122° 29'	c	2.2	Northwest of Berkeley.
9	Apr. 7	12-21-19	36:2	120:4	d	2.9	North of Coalinga.
<u>1</u>	Apr. 7	22-04-42	36° 33'	121° 23'	a	3.5	South of Hollister.
<u>1</u>	Apr. 7	23-54-47	36° 33'	121° 23'	b	3.4	Aftershock of 22:04.
10	Apr. 8	04-55-26	36:0	121:2	d	2.7	South of King City.
<u>11</u>	Apr. 8	09-29-47	36° 06'	120° 26'	b	3.4	Near Coalinga.
<u>11</u>	Apr. 8	12-52-16	36° 07'	120° 26'	c	2.7	Aftershock of 09-29-47.
<u>12</u>	Apr. 9	07-23-16	36° 41'	121° 18'	a	5.6	Southeast of Vineyard. Felt over an area of approximately 13,500 square miles of west-central California (from San Francisco south to King City and east to Modesto). Maximum intensity VII. Designated as strongest shock in this region since 1906 by many old-time residents. Aftershocks of magnitude 3.0 or above are included in this list. A separate, more complete tabulation of aftershocks appears following this list.

Map No.	Date 1961	Origin Time (G.C.T.)	Latitude North	Longitude West	Q	M	Remarks
<u>12</u>	Apr. 9	07-25-41			d	5.5	Aftershock. Felt over much the same area as main shock.
<u>13</u>	Apr. 10	17-18-25	36° 42'	121° 20'	d	3.2	Aftershock of 07-23 on Apr. 9.
14	Apr. 11	09-08-11	36:0	120:1	d	2.7	Southeast of King City.
<u>13</u>	Apr. 11	16-51-44	36° 43'	121° 20'	c	3.3	Aftershock of 07-23 on Apr. 9.
15	Apr. 11	18-23-19	38° 28'	117° 50'	b	3.4	Southeast of Hawthorne, Nevada.
16	Apr. 12	04-59-08	35° 55'	120° 30'	c	2.6	Southwest of Coalinga.
<u>12</u>	Apr. 13	22-58-25	36° 40'	121° 17'	c	3.0	Aftershock of 07-23 on Apr. 9.
17	Apr. 14	08-01-25	38° 55'	122° 35'	c	2.3	Southeast of Ukiah.
18	Apr. 14	22-46-21	40° 17'	124° 30'	a	3.5	Southwest of Ferndale.
19	Apr. 15	03-24-09	36° 37'	121° 23'	b	3.1	South of Vineyard. (Sequence of Apr. 9, 1961.)
20	Apr. 16	11-01-17	36° 40'	121° 30'	c	3.4	Southwest of Vineyard. (Sequence of Apr. 9, 1961.)
21	Apr. 16	23-03-53	36° 35'	120° 43'	c	2.4	Southeast of Llanada.
22	Apr. 17	01-02-01	38° 44'	119° 33'	b	2.9	East of Markleeville.
	Apr. 18	05-11-21	43:3	118:7	d	3.5	Southeastern Oregon. (Not on map.)
23	Apr. 19	18-16-35	36° 24'	121° 35'	c	3.3	Southeast of Monterey, Calif.
24	Apr. 20	10-45-12	36° 57'	121° 13'	b	2.6	Northeast of Hollister (h=20 km).
<u>2</u>	Apr. 22	17-12-58	37° 27'	121° 48'	b	2.2	Northwest of Mt. Hamilton.
25	Apr. 24	06-38-50	36° 41'	121° 25'	c	2.0	Southwest of Vineyard.
26	Apr. 26	10-12-17	37° 51'	122° 05'	c	2.0	Southeast of Berkeley.
<u>27</u>	Apr. 27	09-04-35	36° 48'	121° 29'	a	2.5	Southwest of Hollister (h=15 km).
<u>1</u>	Apr. 27	11-16-10	36° 33'	121° 24'	c	3.4	South of Vineyard.
<u>28</u>	Apr. 28	01-02-52	36° 36'	121° 22'	c	4.2	South of Vineyard. (Sequence of Apr. 9, 1961.) Felt principally in the Hollister area and in the Cienega district south of Hollister. Scattered felt reports from an area of approximately 2,000 square miles. Maximum intensity V in Chuñar Canyon, Hollister and Paicines.

Map No.	Date 1961	Origin Time (G.C.T.)	Latitude North	Longitude West	Q	M	Remarks
29	Apr. 28	03-56-25	36° 32'	121° 21'	c	3.2	Aftershock. Felt.
30	Apr. 28	14-05-50	36° 37'	121° 25'	b	3.5	Aftershock. Felt.
31	Apr. 28	17-48-53	37° 50'	122° 15'	b	2.2	South of Berkeley. Blast?
<u>27</u>	Apr. 29	03-17-01	36:7	121:5	d	3.1	Southwest of Hollister. Felt.
	Apr. 29	09-19-30	40° 25'	127° 27'	c	5.5	Off Cape Mendocino.
	Apr. 29	16-51-30	40:7	127:7	d	4+	Aftershock.
	Apr. 29	20-25-29	40° 41'	127° 58'	b	4.2	Aftershock.
	Apr. 30	04-45-13	40° 36'	128° 00'	c	4.4	Aftershock.
	Apr. 30	14-13-45	40:8	128:3	d	4.3	Aftershock.
	Apr. 30	17-30-39	40° 38'	127° 07'	b	4.3	Aftershock.
	May 1	02-41-38	40° 50'	127° 42'	c	4.2	Aftershock.
	May 1	02-50-49	40° 41'	127° 42'	c	4.2	Aftershock.
	May 1	03-23-50	40° 56'	127° 16'	c	4.3	Aftershock.
	May 1	07-21-26	40° 53'	127° 07'	c	4.3	Aftershock.
	May 1	10-07-30	40:5	126:8	d	3.8	Aftershock.
	May 1	12-19-06	40° 50'	127° 23'	c	4.5	Aftershock.
	May 1	12-57-14	40° 23'	126° 17'	c	4.2	Aftershock.
	May 1	18-45-29	40° 37'	127° 00'	c	4.5	Aftershock.
	May 1	21-30-02	40:4	126:6	d	4.0	Aftershock.
	May 2	01-28-59	40:9	127:0	d	4.2	Aftershock.
	May 2	10-10-30	40° 47'	127° 16'	b	4.1	Aftershock.
	May 2	22-37-56	40° 45'	127° 02'	b	4.4	Aftershock.
	May 3	08-48-53	40° 34'	127° 34'	b	4.3	Aftershock.
	May 4	02-17-34	40° 47'	127° 03'	c	4.7	Aftershock.
	May 4	20-36-42	41:2	127:0	d	4.1	Aftershock.

Map No.	Date 1961	Origin Time (G.C.T.)	Latitude North	Longitude West	Q	M	Remarks
	May 4	20-51-39	40° 51'	127° 35'	b	3.9	Aftershock.
	May 4	20-59-09	41° 04'	127° 05'	b	4.4	Aftershock.
	May 5	12-02-19	41° 45'	127° 20'	b	3.7	Aftershock.
	May 5	13-07-54	40:7	126:8	d	4.0	Aftershock.
32	May 6	04-37-37	38° 13'	121° 58'	b	2.4	Southeast of Fairfield.
33	May 6	04-58-34	37° 39'	121° 38'	b	2.2	East of Livermore.
34	May 6	18-30-18	37° 34'	121° 46'	c	2.0	South of Livermore.
	May 7	06-03-04	40° 50'	126° 42'	b	4.3	Off Cape Mendocino. (Sequence of Apr. 29, 1961.)
	May 7	09-01-26	40:2	128:3	d	4.0	Off Cape Mendocino. (Sequence of Apr. 29, 1961.)
	May 7	09-05-32	37° 50'	121° 47'	a	1.9	East of Berkeley.
	May 7	15-26-31	40° 38'	127° 01'	c	4.4	Off Cape Mendocino. (Sequence of Apr. 29, 1961.)
	May 7	16-19-06	40° 38'	127° 05'	b	4.3	Off Cape Mendocino. (Sequence of Apr. 29, 1961.)
35	May 7	19-38-08	40° 40'	125° 11'	c	3.7	Northwest of Ferndale.
73	May 8	02-01-39	40:7	126:0	d	3.3	Off Cape Mendocino. (Sequence of Apr. 29, 1961.)
	May 8	12-43-43	40° 45'	126° 55'	b	4.0	Off Cape Mendocino. (Sequence of Apr. 29, 1961.)
	May 8	13-57-44	40° 50'	127° 30'	c	3.9	Off Cape Mendocino. (Sequence of Apr. 29, 1961.)
	May 8	23-58-56	43:5	125:5	d	-	Off coast of Oregon.
	May 8	23-59-27	43° 42'	124° 22'	d	-	Southwest of Corvallis.
	May 9	12-03-06	40° 36'	126° 45'	c	3.7	Off Cape Mendocino. (Sequence of Apr. 29, 1961.)

Map No.	Date 1961	Origin Time (G.C.T.)	Latitude North	Longitude West	Q	M	Remarks
	May 9	12-06-28	40° 45'	126° 50'	c	4.3	Off Cape Mendocino. (Sequence of Apr. 29, 1961.)
	May 11	04-59-30	40° 58'	127° 01'	c	4.3	Off Cape Mendocino. (Sequence of Apr. 29, 1961.)
	May 11	18-48-33	41° 40'	128° 06'	b	4.7	Off Cape Mendocino. (Sequence of Apr. 29, 1961.)
	May 11	20-57-12	40° 48'	127° 32'	c	4.2	Off Cape Mendocino. (Sequence of Apr. 29, 1961.)
	May 11	23-14-21	40° 51'	126° 32'	c	4.1	Off Cape Mendocino. (Sequence of Apr. 29, 1961.)
36	May 12	15-29-28	37° 38'	118° 58'	b	3.8	Northwest of Bishop.
	May 12	17-37-00	41° 17'	126° 58'	c	4.4	Off Cape Mendocino. (Sequence of Apr. 29, 1961.)
74	May 12	21-50-10	40° 51'	126° 07'	b	3.9	Off Cape Mendocino. (Sequence of Apr. 29, 1961.)
	May 13	05-43-16	40° 39'	127° 36'	a	4.3	Off Cape Mendocino. (Sequence of Apr. 29, 1961.)
	May 13	08-47-37	40° 49'	127° 29'	b	4.6	Off Cape Mendocino. (Sequence of Apr. 29, 1961.)
	May 13	18-19-12	38° 32'	121° 56'	c	-	North of Berkeley.
	May 13	18-45-44	40° 55'	126° 49'	c	3.7	Off Cape Mendocino. (Sequence of Apr. 29, 1961.)
	May 14	19-31-34	40° 53'	127° 06'	b	4.7	Off Cape Mendocino. (Sequence of Apr. 29, 1961.)
37	May 15	08-20-55	37° 23'	121° 50'	b	2.3	Northeast of San Jose.
	May 16	12-05-04	40° 32'	126° 22'	c	3.6	Off Cape Mendocino. (Sequence of Apr. 29, 1961.)
	May 17	03-21-52	40° 50'	127° 20'	c	4.0	Off Cape Mendocino. (Sequence of Apr. 29, 1961.)

Map No.	Date 1961	Origin Time (G.C.T.)	Latitude North	Longitude West	Q	M	Remarks
	May 17	06-34-46	40° 5'	126° 0'	d	3.7	Off Cape Mendocino. (Sequence of Apr. 29, 1961.)
38	May 17	20-09-30	38° 04'	122° 33'	c	2.3	North of San Francisco.
	May 18	08-51-03	40° 45'	126° 55'	c	4.4	Off Cape Mendocino. (Sequence of Apr. 29, 1961.)
	May 18	09-37-55	40° 16'	127° 42'	b	4.4	Off Cape Mendocino. (Sequence of Apr. 29, 1961.)
39	May 18	11-37-50	38° 32'	118° 43'	c	3.8	Vicinity of Hawthorne.
	May 18	19-10-57	41° 8'	128° 0'	d	3.9	Off Cape Mendocino. (Sequence of Apr. 29, 1961.)
	May 18	23-57-28	40° 45'	126° 40'	b	4.1	Off Cape Mendocino. (Sequence of Apr. 29, 1961.)
40	May 19	08-32-02	37° 52'	122° 15'	a	2.7	Berkeley. Felt in Montclair, Kensington, Berkeley. Maximum intensity IV in Berkeley, Oakland.
	May 19	14-47-43	40° 44'	127° 02'	c	4.4	Off Cape Mendocino. (Sequence of Apr. 29, 1961.)
	May 19	14-49-48	40° 48'	127° 20'	c	4.0	Off Cape Mendocino. (Sequence of Apr. 29, 1961.)
41	May 20	07-03-36	36° 48'	121° 37'	c	2.8	Northwest of Vineyard.
42	May 20	08-42-14	37° 9'	122° 2'	d	2.3	Northeast of Berkeley.
	May 21	02-33-42	40° 7'	127° 8'	d	3.9	Off Cape Mendocino. (Sequence of Apr. 29, 1961.)
	May 21	03-41-16	40° 29'	126° 47'	b	4.8	Off Cape Mendocino. (Sequence of Apr. 29, 1961.)
	May 21	07-58-35	40° 35'	126° 40'	c	4.0	Off Cape Mendocino. (Sequence of Apr. 29, 1961.)
	May 21	15-15-15	39° 34'	127° 12'	c	3.9	Off Cape Mendocino. (Sequence of Apr. 29, 1961.)

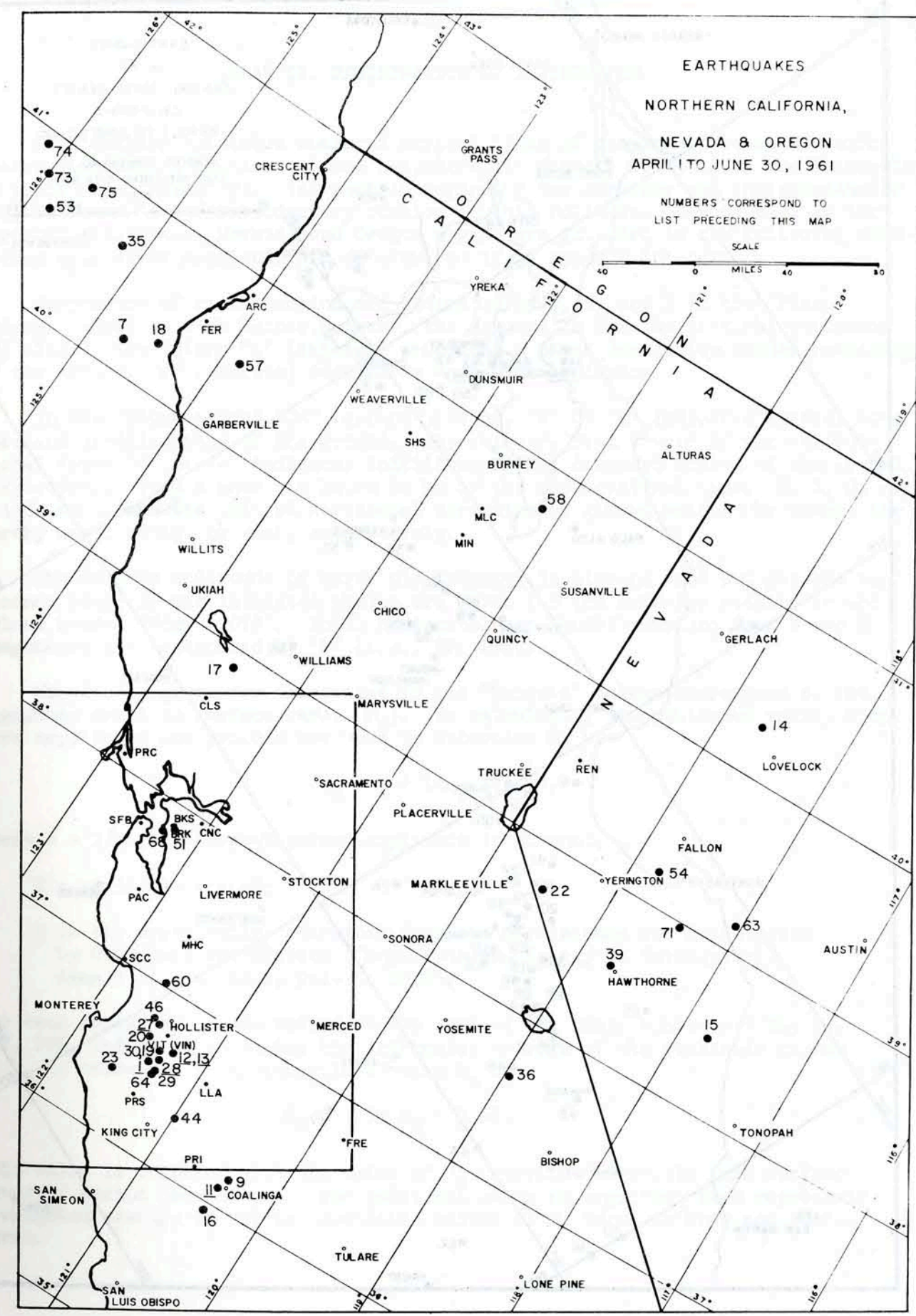
Map No.	Date 1961	Origin Time (G.C.T.)	Latitude North	Longitude West	Q	M	Remarks
	May 21	15-18-08	40° 24'	126° 47'	a	4.2	Off Cape Mendocino. (Sequence of Apr. 29, 1961.)
	May 21	19-45-38	40° 02'	127° 08'	c	3.8	Off Cape Mendocino. (Sequence of Apr. 29, 1961.)
	May 24	12-59-54	40° 27'	126° 20'	b	4.0	Off Cape Mendocino. (Sequence of Apr. 29, 1961.)
	May 24	13-34-31	43° 30'	127° 08'	c	-	Off coast of Oregon.
43	May 25	01-18-42	36° 45'	121° 26'	c	2.6	Northwest of Vineyard.
75	May 25	06-21-03	40° 47'	125° 39'	c	3.6	Off Cape Mendocino. (Sequence of Apr. 29, 1961.)
44	May 25	14-19-05	36° 20'	121° 00'	c	3.4	Northeast of King City.
44	May 25	14-19-35	36° 20'	121° 00'	b	3.4	Northeast of King City.
45	May 26	04-15-24	36° 44'	121° 27'	c	2.8	South of Hollister. Felt.
46	May 26	12-58-35	36° 47'	121° 33'	c	3.5	Southwest of Hollister. Felt by several in Salinas and Hollister. Maximum intensity IV in Hollister.
	May 29	01-48-43	35° 41'	117° 43'	c	3.5	South of China Lake.
	May 29	17-24-04	38° 05'	122° 28'	c	1.5	North of San Francisco.
47	May 30	19-55-24	38° 2'	122° 0'	d	2.9	Southeast of Fairfield.
48	June 1	06-47-20	36° 20'	121° 19'	b	2.7	Northwest of King City.
49	June 1	14-11-30	36° 27'	121° 12'	c	2.6	North of King City.
50	June 3	00-26-16	37° 49'	122° 11'	b	2.4	Southeast of Berkeley.
51	June 3	04-00-40	37° 50'	122° 13'	b	3.3	Felt. Near Berkeley. Maximum intensity IV in Daly City, Canyon and Oakland.
52	June 3	06-15-52	37° 25'	121° 43'	c	2.7	Northwest of Mt. Hamilton.
	June 4	10-38-50	40° 5'	128° 3'	d	4.3	Off Cape Mendocino. (Sequence of Apr. 29, 1961.)

Map No.	Date 1961	Origin Time (G.C.T.)	Latitude North	Longitude West	Q	M	Remarks
53	June 5	09-47-34	40° 35'	125° 50'	c	3.5	Off Cape Mendocino. (Sequence of Apr. 29, 1961.)
54	June 5	11-20-56	39° 2'	118° 8'	d	3+	South of Fallon.
	June 6	03-46-09	42° 58'	128° 28'	c	4.6	Off coast of Oregon.
55	June 7	22-16-58	36° 57'	121° 34'	a	2.5	Northwest of Hollister.
56	June 9	05-28-52	37° 32'	121° 20'	a	2.5	Northeast of Mt. Hamilton.
57	June 9	17-13-06	40° 29'	123° 55'	b	3.1	North of Garberville.
	June 9	18-55-49	38° 00'	122° 29'	b	1.9	North of San Francisco. Blast?
<u>13</u>	June 11	20-21-03	36° 42'	121° 20'	c	2.7	Southwest of Hollister.
58	June 11	22-58-30	40° 44'	121° 09'	b	3.4	Southeast of Burney.
59	June 14	10-53-42	37° 26'	121° 39'	b	2.8	North of Mt. Hamilton.
60	June 14	21-56-06	37° 01'	121° 38'	b	3.4	West of Gilroy. Felt over an area of approximately 400 square miles of Santa Clara and Santa Cruz Counties. Maximum intensity IV.
61	June 15	16-40-59	36° 54'	121° 48'	c	2.6	Southeast of Santa Cruz.
62	June 18	12-50-59	36° 11'	120° 50'	c	2.1	East of King City.
63	June 20	08-38-06	39° 10'	118° 03'	c	3+	Southeast of Fallon.
	June 20	12-28-50	39° 19'	120° 16'	c	2.8	West of Truckee.
	June 24	16-06-28	39° 19'	120° 22'	b	2.4	West of Truckee.
64	June 25	13-15-26	36° 29'	121° 21'	c	3.6	South of Hollister. Felt in Hollister area. Intensity IV $7\frac{1}{2}$ miles south of Harris Ranch.
65	June 26	04-57-58	36° 58'	121° 40'	c	2.2	Southwest of Gilroy.
<u>28</u>	June 26	07-03-33	36° 36'	121° 22'	c	2.5	South of Vineyard.
	June 26	11-30-22	35° 46'	122° 00'	c	2.5	Off San Simeon coast.
66	June 26	13-46-06	38° 11'	122° 05'	b	2.4	Northeast of Berkeley.
67	June 27	02-57-53	37° 51'	122° 11'	b	2.9	Southeast of Berkeley. Felt.

Map No.	Date 1961	Origin Time (G.C.T.)	Latitude North	Longitude West	Q	M	Remarks
68	June 27	18-27-08	37° 49'	122° 17'	b	3.5	South of Berkeley. Felt in the San Francisco Bay area. Maximum intensity IV, Oakland, Berkeley, San Francisco, Daly City, Canyon and Moraga. Small foreshock at 17-35.
69	June 27	22-23-58	37° 52'	122° 21'	a	2.1	Near Berkeley.
70	June 29	07-18-32	37° 01'	122° 28'	c	2.8	Santa Cruz. Off coast. Felt.
71	June 30	10-46-06	38° 58'	118° 25'	c	3.3	Southeast of Fallon.
72	June 30	19-00-28	36° 45'	121° 30'	b	2.7	West of Vineyard.

HOLLISTER SEQUENCE BEGINNING ON APRIL 9, 1961

Map No.	Date	Origin Time (G.C.T.)	M	Map No.	Date	Origin Time (G.C.T.)	M
12	April 9	07-23-16	5.6	12	April 12	13-05-17	2.5
12		25-41	5.5	12	April 12	21-47-51	2.7
	April 10	08-17-33	2.7	12	April 13	09-08-51	2.5
	April 10	12-09-08	2.9	12	April 13	22-58-25	3.0
		13-39	2.2	19	April 15	03-24-09	3.1
		19-14	2.7	20	April 16	11-01-17	3.4
		30-03	2.6		April 19	09-18-29	2.3
	April 10	13-02-05	2.7		April 26	09-50-01	2.7
13	April 10	17-18-25	3.2	1	April 27	11-16-10	3.4
	April 10	18-37-21	2.5	28	April 28	01-02-52	4.2
	April 11	00-19-36	2.3	29	April 28	03-56-25	3.2
13	April 11	16-51-44	3.3		April 28	14-05-50	3.5
	April 11	18-14-27	2.7	27	April 29	03-17-01	3.1



PART II. REGISTRATION OF EARTHQUAKES

This section tabulates measured arrival times of prominent phases of earthquakes recorded at stations of the seismographic network operated by the University of California (Berkeley). Information regarding the stations and instrumentation will be found in the introductory section of this Bulletin. Earthquakes in the northern California, Nevada, and Oregon region are included in the following tabulation only if of magnitude 4.0 or over, or if of special interest.

Components of ground motion are indicated by N, E, and Z in the "Phase" column. Where no such letter appears, the reading is for the vertical component (Z) alone. The letter "i" (impetus) preceding a phase designates sudden beginning of the motion; "e" (emersion) designates a gradual beginning.

In the column headed "GM" (ground motion), "c" or "d" indicates initial compression or dilatation of the ground, respectively, from a wave of the compressional type; "+" or "-" indicates initial upward or downward motion of the ground, respectively, from a wave not known to be of the compressional type. N, E, S, or W indicates that the initial horizontal direction of ground motion was toward the north, east, south, or west, respectively.

The maximum amplitude of earth displacement in microns (μ) and periods in seconds (sec) in the indicated phases are given for the Berkeley station in the column headed "Time (GCT)". Total horizontal amplitudes combined from N and E components are designated by "H" (e.g., PH, PPH).

Magnitudes given for teleseisms in the "Remarks" column correspond to the magnitude based on surface waves (M_s). In calculating the published value, body wave amplitudes and periods are used to determine M_B by:

$$M_B = Q + \log_{10} (A/T),$$

where A = 1/2 peak-to-peak ground amplitude in microns,

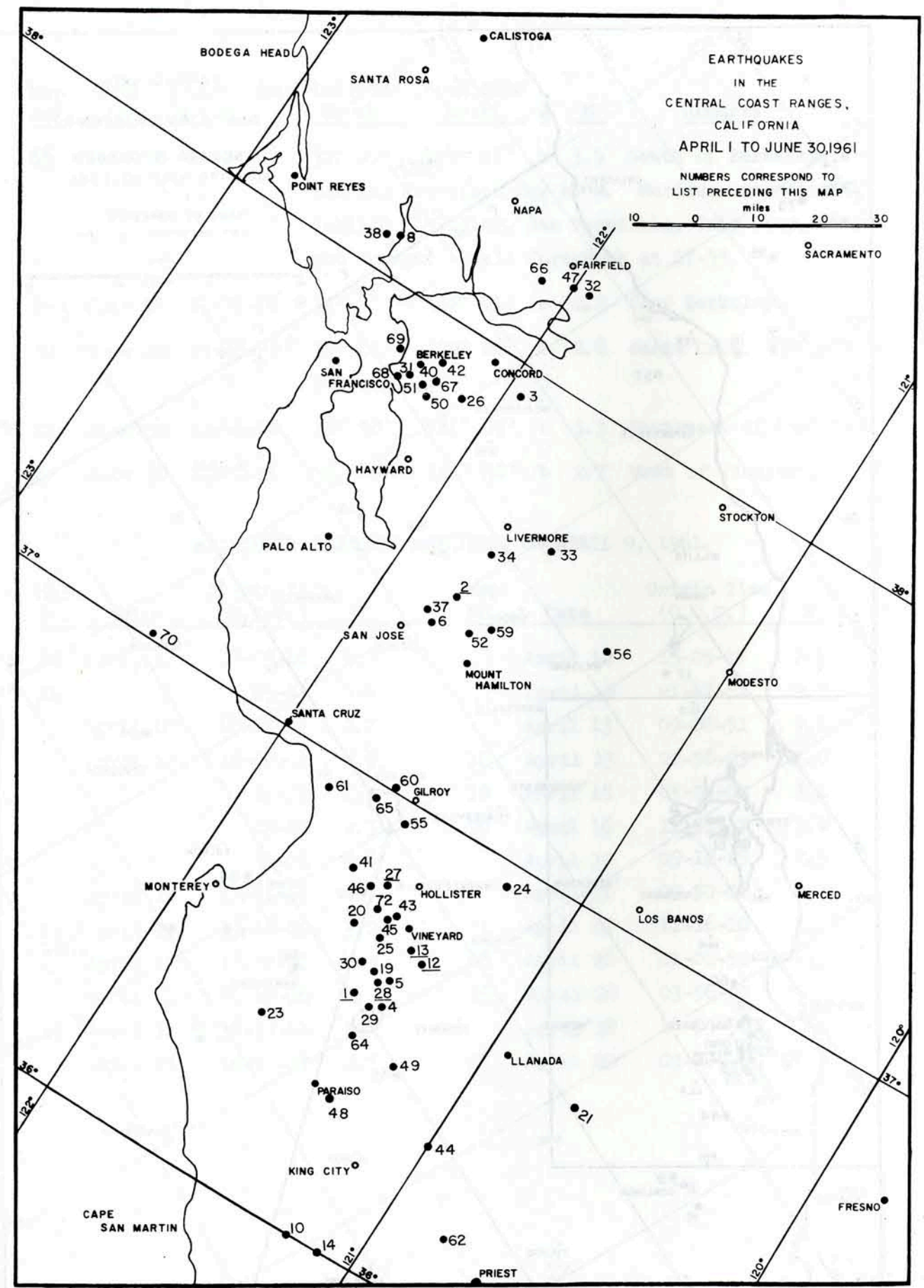
T = period in seconds

Q is the empirically determined function of distance and depth given by Gutenberg and Richter ("Magnitude and Energy of Earthquakes," *Annali di Geofisica*, 9:1-15, 1956).

For each shock, M_B is determined for as many of the phase components PZ, PH, PPZ, PPH, and SH as possible; the arithmetic average of the available values of M_B is converted to an equivalent value M_s by:

$$M_s = 1.59 M_B - 3.97.$$

This value is compared with the value of M_s determined directly from surface waves of period near 20 sec.; the published value of magnitude then represents a weighted average of all the available values of M_s based on body and surface waves.



Frequently quoted sources of information regarding epicenters, origin times, or shock magnitudes are as follows:

- USCGS - U.S. Coast and Geodetic Survey, Washington, D.C.
- BCIS - Bureau Central Internationale Seismologique, Strasbourg
- JMA - Japan Meteorological Agency, Tokyo
- PAS - Seismological Laboratory, Pasadena, California
- PAL - Lamont Geological Observatory, Palisades, N.Y.

Where no source is cited, the determination has been made at Berkeley.

All measurement and interpretation of seismograms (i.e., identification of phases, arrival times, directions of initial ground motion, and ground amplitudes and periods) are done at Berkeley. Requests for additional data or for copies of seismograms should be addressed to:

Director of the Seismographic Stations
 Earth Sciences Building
 University of California
 Berkeley 4, California.

Date	Sta.	Phase	Time (GCT)	Ground Motion	Remarks
1961			h. m. s.		
Apr. 1	BRK	iP	02 52 30.4	d	USCGS: 30.7°N, 139.7°E, 0 = 02 40 43.8. South of Honshu, Japan. h about 135 km.
	MHC	iP	34.6	d	
	FRE	e(P)	40.9		
	MIN	eP	26.4	d	
	REN	eP	36.1		
	COR	eP	10.2		
Apr. 1	SHS	eP	23.2		USCGS: 39.8°N, 77.7°E, 0 = 15 18 22.8. Sinkiang Province, China. h about 21 km. PAL: Magnitude 6.
	BRX	e	15 36.3		
		e	40.3		
		iN	42.9	S	
		iN	45.4	Sc	
		eN	50.8		
		eE	58.1		
		eREZ	16 15		
	MHC	eP	32 18.0		
		e	36 28.4		
		eP	15 32 05.6	d	
Apr. 2	MIN	e	35 29.1		USCGS: 24.5°S, 114.9°W, 0 = 14 46 08.3. Easter Island region. h about 33 km.
	REN	eP	32 09.6		
	COR	iP	31 46.9	c	
	SHS	eP	32 02		
	VIN	e(P)	33 05		
	MHC	iP	14 56 21.2	d	
	FRE	e	20		
	MIN	e(P)	47		
	REN	eP	45.3		
	COR	eP	57 14.3		
Apr. 3	SHS	eP	16 56 48		USCGS: 6.8°N, 72.9°W, 0 = 01 10 32.2. Colombia. h about 221 km.
	RUT	eR	15 16 39.2		
	BRK	eP	01 19 40.2		
	MHC	iP	36.2	d	
	MIN	iP	38.1	d	
Apr. 3	REN	iP	33.1	d	USCGS: 17.6°N, 83.6°W, 0 = 07 55 47.1. North of Swan Island, Caribbean Sea. h about 33 km.
	COR	eP	20 04.8		
	MHC	iP	08 03 10.7	c	
	MIN	iP	19.9	d	
		i	30.5	d	
	REN	iP	06.6	c	
Apr. 3	COR	eP	42.9		USCGS: 52.7°N, 158.9°E, 0 = 16 32 04.3. Near east coast of Kamchatka. h about 38 km.
	SHS	eP	23		
	MIN	eP	16 41 25.5	c	
	REN	iP	37.2	d	
	COR	e(P)	40 58.8		
Apr. 4	FRE	eP	07 59 21		USCGS: 19.7°S, 177.1°W, 0 = 07 47 48.1. Fiji Islands region. h about 276 km.
	MIN	e	27.5	c	
	REN	eP	30.7		
	SHS	eP	25		
Apr. 4	BRX	e(S)N	10 13 44		USCGS: 40.3°N, 77.8°E, 0 = 09 46 36.6. Sinkiang Province, China. h about 16 km. PAL: Magnitude 6.
		eNE	19.0		
		e	27.3		
		eR	34		
		e	10 00 20.9		
	MIN	e			

Date	Sta.	Phase	Time (GCT)	Ground Motion	Remarks
1961			h. m. s.		
Apr. 4 (Cont.)	REN	e	04 09.0		
	COR	e(P)	10 00 25.9		
	SHS	e(P)	09 59 59.9		
		eP	10 00 16		
		e	03 19		
Apr. 6	RUT	eR	10 34		
	BRK	iP	04 05 32.4	c	USCGS: 40.3°N, 125.1°W, 0 = 04 04 39.6. Near coast of northern California. h about 17 km.
		iS	06 09.1		
	MHC	iP	05 41.2		
		iSN	06 27.5		
	USF	iP	05 31.9	c	Magnitude 5.0.
		eE	06 09		
	VIN	iP	05 49.6	c	
		iSEN	06 45.0		
	MIN	iPNE	05 24.9	c	
		iE	54.6		
		iN	55.9		
	SHS	iP	14.9	c	
	PAC	iP	36.2	c	
		iSE	06 16.7		
		iN	20.6		
	FRE	eP	03		
	ARC	iP	04 56.7	c	
		i(s)N	05 07.6		
	REN	iP	43.9	c	
		i	48.1		
		iS	06 16.3		
	COR	iP	05 47.7	c	
		iS	06 36.9		
Apr. 6	MIN	eP	14 23 52.7		USCGS: 2.2°N, 97.2°E, 0 = 14 05 00.3. Near coast of Sumatra.
	REN	e(P)	24 20.3		h about 25 km.
Apr. 6	MHC	iP	15 46 15.6	d	USCGS: 20.4°S, 169.4°E, 0 = 15 33 38.6. Loyalty Islands region.
	MIN	iP	23.0	d	h about 121 km.
Apr. 7	MIN	eP	05 53 10.8	c	USCGS: 45.0°N, 112.0°W, 0 = 05 50 40.6. Hebgen Lake, Montana. h about 25 km.
	REN	eP	10.9		
Apr. 7	MIN	iP	08 45 27.8	d	USCGS: 51.3°N, 156.7°E, 0 = 08 35 54.9. Near south coast of Kamchatka.
		i	42.1	c	h about 33 km.
	REN	e(P)	54.8		
	SHS	eP	24		
	SHS	e	38.2		
Apr. 7	BRK	eP	20 04 03		USCGS: 57.3°N, 163.6°E, 0 = 19 54 56.8. Near east coast of Kamchatka.
	MHC	i	09.9	c	h about 42 km.
	FRE	eP	12		
	MIN	eP	03 44.3	c	
	REN	iP	04 05.6	c	
	SHS	eP	03 40		
	VIN	eP	04 05.4		
Apr. 8	MHC	iP	04 31 48.8	d	USCGS: 2.2°S, 79.2°W, 0 = 04 22 08.7. Ecuador. Several injured and extensive property damage in
	MIN	eP	32 00.2		
	REN	eP	31 49.7		

Date	Sta.	Phase	Time (GCT)	Ground Motion	Remarks
1961			h. m. s.		
Apr. 8 (Cont.)	COR	eP	32 26.0		southern Chimborazo Province. h about 25 km.
	SHS	e(P)	04		
Apr. 8	MHC	iP	13 27.8	d	USCGS: 2.1°S, 79.1°W, 0 = 09 03 48.9. Ecuador. h about 25 km.
	MIN	eP	38.9	c	
	REN	eP	30.7		
	COR	e(P)	14 06.1		
	SHS	eP	13 43.1		
	VIN	eP	25		
Apr. 8	BRK	iP	16 12 27.2	d	USCGS: 18.4°S, 168.3°E, 0 = 15 59 46.9. New Hebrides Islands region. Felt: Port Vila. h about 38 km.
	MHC	iP	28.3	d	
		i	17 03.0		
	MIN	iP	12 34.6	d	
	REN	eP	39.1		
	SHS	eP	30		
Apr. 8	BRK	eP	18 12 37	c	USCGS: 38.4°S, 72.7°W, 0 = 17 59 46.7. Chile. h about 60 km.
		e	45		
	BRX	iSKSNE	23 05	SE	PAS: Magnitude 6½.
		eSNEZ	25		
		eSSNE	29.1		
		eSSSNEZ	32.9		
		eRNEZ	41.4		
	MHC	eP	18 12 33.3	c	
		i	41.9	d	
	FRE	eP	25.5		
		e	33.5		
	MIN	eP	43.7	d	
		e	51.1	d	
	REN	iP	37.6	c	
		i	47.3		
	SHS	eP	46		
		e	54		
	VIN	eP	26		
	CNC	eP	36		
		e	45		
Apr. 8	BRK	iP	19 30 09.4		USCGS: 38.1°N, 140.3°E, 0 = 19 18 54.9. Honshu, Japan. h about 153 km.
	MHC	i	13.3	d	
	FRE	e	21.5		
	MIN	eP	03.1	d	
	ARC	e(P)	41.6		
	REN	eP	13.4		
	COR	iP	29 46.1	c	
	SHS	iP	59.6	d	
Apr. 8	BRK	iP	21 48 59.1	d	USCGS: 14.9°N, 145.1°E, 0 = 21 36 41.6. Mariana Islands region.
	BRX	e(s)N	59 12		h about 105 km.
	MHC	iP	48 57.3	d	PAS: Magnitude 6½.
		i	49 02.7	c	
	FRE	eP	09.5		
	MIN	eP	48 58.6	d	
		e	59 08.0		
	REN	iP	49 06.9	d	
	COR	iP	48 50.8	c	
	SHS	iP	55.7	d	

Date	Sta.	Phase	Time (GCT)	Ground Motion	Remarks
1961			h. m. s.		
Apr. 8 (Cont.)	VIN	iP	49 04		
	CNC	eP	00		
Apr. 9	COR	eP	00 42 01.6		USCGS: 14.7°N, 145.3°E, 0 = 00 29 51.7. Mariana Islands region. h about 118 km.
	SHS	eP	06		
Apr. 9	BRK	iPNEZ	07 23 41.3	SEd	USCGS: 36.7°N, 121.4°W, 0 = 07 23 16.0. San Benito County, California. Moderate property damage at and near Hollister. h about 33 km. PAS: Magnitude 5.5.
		iSE	24 03.2		
		iSNE	03.3		
	VIN	iPNEZ	23 18.4	N	
	FRE	iP	37.9	c	
		ePNE	38.1	E	
		iN	43.3		
	MHC	iP	30.0	SEd	
		iSNE	40.0		
		iE	51.8		
	MIN	ePN	24 13.6	Sd	
		i	17.8		
		e(S)NE	25 06.1		
	SHS	ePZN	24 20		
	PAC	iP	23 34.8	c	
		iNE	35.5		
	USF	ePZE	40.5	c	
		eE	44		
		eE	24 02		
	REN	eP	05.4	d	
		i	09.2		
		i(S)E	52.0		
	COR	eP	25 22.5		
		i	27.7		
		i	34.1		
		i	26 04.9		
Apr. 9	BRK	i(P)NE	07 26 07.1		USCGS: 37.2°N, 120.7°W, 0 = 07 25 41.6. San Benito County, California. h about 19 km. PAS: Magnitude 5.3.
		iSE	26.2		
	MHC	e(P)NE	25 54.5		
		i(S)N	26 04.7		
		iE	05.6		
	MIN	e(P)E	41.4		
		e(S)N	27 29.9		
	VIN	e(P)N	25 42		
	PAC	i(P)NE	26 01.0		
	USF	e(P)E	07.5		
		eN	20		
	REN	i	18.8		
	COR	i	26.0		
Apr. 9	MHC	iP	09 33 02.9		USCGS: 26.0°S, 178.4°E, 0 = 09 21 30.9. South of Fiji Islands. h about 633 km.
	FRE	eP	05		
	MIN	iP	10.5	d	
		e	35 25.1		
	REN	eP	33 23.8		
	SHS	eP	09.2		
Apr. 9	BRX	iP	15 48 27	c	USCGS: 24.2°N, 122.3°E, 0 = 15 35 10.4. Near east coast of Formosa.
		ePP	52 09		

Date	Sta.	Phase	Time (GCT)	Ground Motion	Remarks
1961			h. m. s.		
Apr. 9 (Cont.)		eSE	59 00		h about 33 km.
		eGNE	16 12.5		PAS: Magnitude 6.
		eR	18.6		
	MHC	iP	15 48 28.7	c	
	FRE	eP	35.6	c	
	MIN	iP	21.2	c	
	REN	iP	28.5	c	
	COR	iP	10.9	c	
	SHS	iP	18	d	
		e	59 21		
Apr. 10	SHS	eP	07 10 30		USCGS: 24.3°N, 122.3°E, 0 = 06 57 13.6. Near east coast of Formosa. h about 22 km.
Apr. 11	MHC	eP	20 37 31		USCGS: 50.2°N, 128.6°W, 0 = 20 33 48.9. Vancouver Island region. h about 25 km.
	SHS	e(P)	36 31		
	RUT	eR	41.9		
Apr. 12	BRK	iP	11 46 07.1	c	USCGS: 6.9°N, 73.5°W, 0 = 11 36 44.1. Central Colombia. h about 35 km.
	MHC	eP	02.2	d	
	REN	iP	45 59.6	c	
Apr. 12	MHC	eP	17 37 48.7	d	USCGS: 0.3°N, 123.8°E, 0 = 17 17 55.3. Northern Celebes. h about 122 km.
	FRE	eP	58		
	MIN	eP	40.5		
	REN	iP	48	d	
	SHS	eP	32.4		
	VIN	eP	52.3		
	RUT	eR	57.1		
Apr. 12	MHC	e	18 04 21		USCGS: 23.3°N, 142.4°E, 0 = 17 52 02.0. Mariana Islands region. h about 64 km.
	SHS	eP	02		
		e	16		
Apr. 12	BRK	eP	22 27 49	d	USCGS: 13.2°N, 88.9°W, 0 = 22 20 33.6. El Salvador. Minor damage. h about 122 km. PAS: Magnitude 5 ³ / ₄ - 6.
		i	28 02	c	
		e(S)	33 44.2		
	MHC	eP	27 49	d	
		e(S)	33 43.1	d	
	FRE	eP	27 30		
		e	28 18		
		e(S)	33 35		
	MIN	iP	27 56.4	d	
		i	28 01.3		
		ei(S)	33 47.0		
	REN	iP	27 44.7	c	
		i	28 03.7		
		i(S)	33 43.0	c	
	SHS	eP	27 56.7		
		e	29 05.7		
		i(S)	34 50.4	d	
	RUT	e	27 21.2		
	CNC	eP	50		
		i	28 02.2	c	
		e(S)	33 43.9		
Apr. 13	BRX	e	17 01 59		USCGS: 40.3°N, 77.8°E, 0 = 16 34 39.1. Sinkiang Province, China.
		e	15.3		

Date	Sta.	Phase	Time (GCT)	Ground Motion	Remarks
1961			h. m. s.		
Apr. 13 (Cont.)		eGE	19.1		h about 19 km. PAL: Magnitude 6½.
		eR	22		
	MIN	e	16 51 22.6		
	REN	e(P)	49.6		
Apr. 16	RUT	eP	52 39		USCGS: 39.3°N, 111.5°W, 0 = 05 02 39.3. Central Utah. Felt: Sanpete County, Utah. Minor damage at Mt. Pleasant. h about 35 km.
		eSN	18 01 41		
		e	17 51		
	BRX	eN	05 07 16		
		e	59		
	MHC	eP	04 40.8		
		e	06 58		
	FRE	e	04 20		
	MIN	eP	34.3	c	
		e	06 40.7		
Apr. 16	REN	eP	04 14.6		USCGS: 53.4°N, 158.5°E, 0 = 11 40 56.2. Kamchatka. h about 160 km.
	SHS	e(P)	04 46		
		e	07 03		
	RUT	eP	03 22		
		eSZEN	04 04		
	BRK	iP	11 50 10.8	c	
		epP	42		
		e	51 10		
	MHC	iP	50 16.0	c	
	FRE	iP	53 26	c	
Apr. 16	MIN	iP	50 01.4	c	USCGS: 51.7°N, 130.7°W, 0 = 12 22 47.1. Vancouver Island region. h about 33 km.
		e	54 49.0		
	ARC	iP	49 48.9	c	
	REN	iP	50 13.2	c	
	SHS	iP	49 56.8	c	
		e	54 46.9		
	VIN	iP	50 20	d	
	RUT	e	33	c	
	CNC	iP	11.5	c	
		e	43		
Apr. 16	SFB	iP	10.5	c	USCGS: 51.7°N, 130.7°W, 0 = 12 22 47.1. Vancouver Island region. h about 33 km.
	BRK	e(P)	12 26 19		
	BRX	eEZ	29 13		
		eN	32		
		eREZ	46.6		
	MHC	iP	26 31.0	d	
		i	42.0	c	
	FRE	e(P)	42		
	MIN	iP	25 51.9	d	
		i	26 09.6	c	
Apr. 16	ARC	iP	25 40.1	c	USCGS: 51.7°N, 130.7°W, 0 = 12 22 47.1. Vancouver Island region. h about 33 km.
	REN	iP	26 10.5	d	
	SHS	iP	25 44.7	d	
		eP	26 37.1		
	RUT	eP	39	d	
		eSE	29 49		
		eR	32.6		

Date	Sta.	Phase	Time (GCT)	Ground Motion	Remarks		
1961			h. m. s.				
Apr. 17	SHS	eP	02 45 03		USCGS: 32.0°S, 69.8°W, 0 = 02 32 28.2. Central Chile-Argentina border. h about 147 km.		
Apr. 17	MHC	iP	04 48 28.7	d	USCGS: 20.4°S, 177.8°W, 0 = 04 37 19.6. Fiji Islands. h about 489 km.		
	MIN	iP	37.6	d			
	SHS	iP	36.8	c			
Apr. 17	MIN	eP	07 56 39.5	c	USCGS: 16.2°S, 175.1°W, 0 = 07 45 27.6. Tonga Islands region. h about 288 km.		
	SHS	iP	38.6	d			
Apr. 17	MIN	e	13 19 47		USCGS: 30.8°N, 142.2°E, 0 = 13 08 18.2. South of Honshu, Japan. h about 123 km.		
	SHS	eP	44.1				
Apr. 17	MIN	eP	16 33 59.5	c	USCGS: 3.9°N, 31.5°W, 0 = 16 21 10.2. Mid-Atlantic Ocean. h about 25 km. USCGS: 20.9°S, 68.4°W, 0 = 20 35 10.4. Chile-Bolivia border. h about 119 km.		
	MHC	iP	20 46 50.7	d			
		i	42 18.8	c			
	FRE	eP	46 41				
	MIN	eP	46 59.3	d			
		i	47 42.7	c			
	SHS	iP	03.4	d			
	RUT	eP	46 37.9	d			
		e	56 03.9				
	MIN	iP	59 35.4	c			
Apr. 17	SHS	iP	34.7	d	USCGS: 21.4°S, 178.6°W, 0 = 20 48 12.5. Fiji Islands. h about 549 km.		
Apr. 18	SHS	eP	08 37 14		USCGS: 44.8°N, 150.1°E, 0 = 08 26 54.8. Kurile Islands. h about 25 km.		
		e	27				
Apr. 19	MIN	e	08 51 46.9	d	USCGS: 44.4°N, 148.0°E, 0 = 16 12 28.7. Kurile Islands. h about 51 km. PAL: Magnitude 5¼.		
Apr. 19	BRK	iP	16 23 05.7	d			
	MHC	eP	08.4	c			
	FRE	eP	19.8				
	MIN	eP	57.5	c			
	e	12.9					
	REN	iP	09.9	d			
	COR	iP	22 35.9	d			
	SHS	eP	54				
	e	23 09					
	RUT	eP	34	d			
Apr. 19	CNC	eP	06.6	(d)	USCGS: 55.3°N, 163.6°E, 0 = 18 13 56.4. Kamchatka. h about 38 km.		
	BRK	iP	18 22 59.3	c			
	MHC	eP	23 04.8	d			
	FRE	e(P)	14.8				
	REN	iP	01.1	c			
	COR	iP	22 19.7	c			
	SHS	iP	43.8	d			
	Apr. 19	MIN	eP	22 18 26.5		d	USCGS: 45.1°N, 149.5°E, 0 = 22 07 51.2. Kurile Islands. h about 34 km.
		ARC	i(P)	17 16.4		c	
		REN	eP	18 34.9			
Apr. 20	COR	eP	17 56.7		USCGS: 33.1°S, 178.8°W, 0 = 19 19 29.7. Kermadec Islands region.		
	SHS	eP	18 17.9				
	SHS	eP	19 32 22.1				

Date	Sta.	Phase	Time (GCT)	Ground Motion	Remarks
1961			h. m. s.		
Apr. 20 (Cont.) Apr. 20	BRK	eP i e	21 50 29.7 41.3 52	c c	h about 58 km. USCGS: 15.2°S, 173.5°W, 0 = 21 39 10.3. South of Samoa Islands. Felt: Apia. h about 33 km. PAS: Magnitude 6 - 6 $\frac{1}{4}$.
	BRX MHC	eRNEZ iP i	22 11.3 21 50 30.7 42.1	c c	
	FRE MIN REN COR SHS RUT	eP eP iP eP eP e(P)	35 39.9 45.1 51 00 50 39.8 03		
		eS eR i	22 00 51 13 46 22 47 04.5	d	
Apr. 20 Apr. 21	SHS BRK MHC	eP eP eP	20 20 39 43.4 57.6	d d	USCGS: 47.9°N, 154.6°E, 0 = 20 10 38.3. Kurile Islands. h about 27 km.
	FRE MIN REN COR SHS	e(P) iP iP eP iP	21 03 20 30.1 42.0 07.4 27.0	d d d	
Apr. 21	BRK MHC	iP eP	21 34 04.2 09.1	d c	USCGS: 51.9°N, 173.9°W, 0 = 21 26 42.1. Andreanof Islands, Aleutian Islands. h about 36 km. PAL: Magnitude 5 $\frac{1}{2}$ - 5 $\frac{3}{4}$.
	FRE MIN REN	eP eP e(P)	37.2 33 54.6 34 10.8	c	
	COR SHS	eP e(P)	33 33.9 46		
Apr. 23	BRK BRX MHC	iP eRNEZ iP	05 27 09.5 54.6 27 06.4	d c	USCGS: 25.9°N, 129.9°E, 0 = 05 14 21.2. Ryukyu Islands. h about 33 km.
	FRE MIN REN COR SHS VIN RUT	i iP iP eP eP iP	12.9 20 04.8 13.4 26 50.2 27 02 26 16 27 29	d d d	
	CNC BRK	eP eP	10.3 09 12 08.8	d	
Apr. 23	BRX	e(S)EZ iEZ eSSNEZ iGNE	20 28 39 24.6 28.6		USCGS: 44.8°N, 150.2°E, 0 = 09 01 41.8. Kurile Islands. h about 44 km. PAS: Magnitude 6 $\frac{1}{4}$.

Date	Sta.	Phase	Time (GCT)	Ground Motion	Remarks
1961			h. m. s.		
Apr. 23 (Cont.)		eR	30		
			R from WNW		
			mu sec		
		PZ	2.9 6		
		SH	10 12		
	MHC	iP	09 12 13.8	c	
	FRE	eP	23		
	MIN	iP	01.4	c	
		i(P)	03.8	d	
	REN	iP	12.7	c	
	COR	iP	11 39.0	c	
	SHS	eP	57		
	VIN	e(P)	12 31		
	RUT	iP	33	c	
	SFB	eP	07		
Apr. 23	MIN	e	12 28 16.0	d	USCGS: 44.9°N, 150.1°E, 0 = 12 17 56.7. Kurile Islands. h about 33 km.
	COR	eP	06.9		
	SHS	eP	17		
Apr. 23	REN	eP	17 01 36.5		USCGS: 44.8°N, 150.0°E, 0 = 16 51 02.5. Kurile Islands. h about 33 km.
	COR	e(P)	03.5		
	SHS	eP	17		
Apr. 24	MHC	iP	05 00 45.4	d	USCGS: 52.4°N, 173.1°W, 0 = 04 52 29.3. Fox Islands, Aleutian Islands. h about 57 km.
	MIN	eP	34.4	d	
	REN	eP	04 59 51.3		
	COR	eP	23.7		
	SHS	eP	31		
Apr. 24	MHC	eP	12 38 13.6		USCGS: 44.8°N, 150.3°E, 0 = 12 27 37.9. Kurile Islands. h about 33 km.
	FRE	e(P)	34		
	MIN	eP	37 54.4	d	
		e	38 14.9	d	
	REN	eP	20.6		
	COR	eP	37 49.7		
	SHS	eP	37 52		
Apr. 25	BRX	eP	01 28 09		USCGS: 44.7°N, 150.2°E, 0 = 01 17 39.0. Kurile Islands. h about 33 km.
		eSN	36 36		
		eR	47.5		
	MHC	eP	28 21.5		
	FRE	e(P)	22		
		e	32		
	MIN	e	27 57		
		i	28 13.9	c	
	REN	eP	17.4		
		eP	27 46.0		
		eP	51.6		
		e	28 10		
Apr. 25	BRK BRX	eP eSNE eQNE eRNEZ	11 29 30 40 04 53.1 57.6		USCGS: 32.9°S, 178.5°W, 0 = 11 16 41.4. Kermadec Islands region. h about 45 km. PAL: Magnitude 5 $\frac{1}{2}$ - 5 $\frac{3}{4}$.
			R from SW		
			mu sec		
		SH	1.7 11		

Date	Sta.	Phase	Time (GCT)	Ground Motion	Remarks
1961			h. m. s.		
Apr. 25 (Cont.)	MHC	iP	29 30.7	d	
	FRE	eP	37		
	MIN	eP	40.5	d	
	COR	eP	50.8		
	SHS	eP	39.1		
	RUT	e(P)	54.9		
Apr. 25	SHS	e(S)	40 35.9		
		iP	23 53 52.7	c	USCGS: 28.1°N, 129.3°E, 0 = 23 40 34.3. Ryukyu Islands. h about 25 km.
Apr. 26	REN	e(P)	06 33 50.3		USCGS: 5.7°S, 151.1°E, 0 = 06 20 23.5. New Britain. h about 34 km.
Apr. 26	BRK	eP	07 49 24		USCGS: 44.8°N, 149.9°E, 0 = 07 38 54.1. Kurile Islands. h about 20 km.
		eSNE	57 56		
	BRX	eNEZ	02.0		Magnitude 6.
			mu sec		
		PZ	0.7 8		
		SH	2.5 18		
		GH	3.5 31		
Apr. 26	MHC	eP	07 49 30.1	c	
	FRE	eP	39.9	d	
	MIN	eP	16.9	d	
	ARC	i(P)	23.3		
	REN	eP	27.9		
	COR	eP	48 55.9		
		i	49 10.1		
	SHS	eP	14		
	VIN	eP	32.4		
	RUT	eP	51.4	d	
Apr. 26	REN	e(P)	19 43 04.6		USCGS: 44.9°N, 150.2°E, 0 = 19 32 33.6. Kurile Islands. h about 26 km.
	COR	iP	42 30.9	c	
Apr. 27	SHS	iP	49.1	d	
	MIN	eP	00 37 36.7	d	USCGS: 25.5°S, 180.0°, 0 = 00 25 48.7. Fiji Islands region. h about 504 km.
Apr. 27	MHC	eP	11 14 36.5	c	
	MIN	e	22		
Apr. 27	SHS	eP	17		
	BRK	iP	18 03 03.4	c	USCGS: 13.2°S, 75.1°W, 0 = 17 52 14.2. Peru. Felt: Lima. h about 83 km.
Apr. 27	MHC	iP	02 58.3	d	
		i	03 11.9	d	
Apr. 27	FRE	eP	02 48		
	MIN	e	03 08		
Apr. 28	ARC	iP	21.5	c	
	REN	eP	01.3		
	COR	iP	32.7	d	
	SHS	iP	10.1	d	
	BRK	eP	01 03 17.3	d	USCGS: 36.5°N, 121.6°W, 0 = 01 02 52.2. Monterey County, California. Felt: Hollister area. h about 41 km.
		eNEZ	18.1	NWc	
		eNEZ	19.9	NWc	
		i(S)E	40.2		PAS: Magnitude 4.6.
	MHC	iPNEZ	07.4	d	
		iE	19.1		
	iN	19.6			

Date	Sta.	Phase	Time (GCT)	Ground Motion	Remarks
1961			h. m. s.		
Apr. 28 (Cont.)	MIN	eP	51.0	c	
		i	04 48.9		
		e	52.0		
	SHS	iP	03 12.1		
		e	04 07		
	PAC	iP	03 12.1		
Apr. 28		eNE	12.6		
		iSE	27.6		
		iN	28.0		
	REN	eP	45.5		
		i	49.0		
		iSE	04 36.1		
	RUT	e	05 52		
	USF	ePZN	03 18.1		
		eSNE	04 39.7		
	FRE	iP	03 15.1	c	
	eZE	34.5			
	e	44			
	VIN	iPNEZ	02 55.6	NE	
	ARC	iP	04 24.3	c	
Apr. 28	MHC	eP	06 31 57.4		Pasadena: 33° 08'N, 116° 00'W, 0 = 06 30 20. West of Kane Springs.
		i	33 26.1		
	MIN	e	32 44.0		
		e	34 21.5		Magnitude 4.2.
	SHS	e(P)	33 08		
		eS	35 03		
	PAC	e	32 06		
	REN	eP	35.5		
		i	34 13.7		
	RUT	e	09		
FRE	eP	32 45			
	eSEN	49			
VIN	eP	31 54.4			
Apr. 28	BRK	eP	08 54 47		USCGS: 22.0°S, 62.9°W, 0 = 08 40 26.5. Bolivia-Argentina border. h about 82 km.
	MHC	eP	44.2	d	
	MIN	e(P)	53.9	c	
		e	55 23.5	c	
	ARC	iP	03.8	c	
	REN	eP	54 46.4		
	COR	iP	55 14.4	c	
	SHS	iP	54 56.7	d	
	BRK	eP	22 24 53		USCGS: 18.9°N, 144.9°E, 0 = 22 13 02.8. Mariana Islands. h about 219 km.
	REN	eP	25 01.3		
COR	eP	24 40.7			
SHS	iP	49.1	d		
Apr. 29	BRK	eP	09 20 41.4	c	USCGS: 40.6°N, 127.5°W, 0 = 09 19 28.3. Off coast of northern California. h about 26 km.
	BRX	iPNEZ	42	SEc	
		e(S)NEZ	21 43		
	BRK	eT	24 44		
	MHC	iP	20 52.3	c	PAS: Magnitude 5.5.
		iNE	53.3		
	MIN	iP	40.0	c	

Date	Sta.	Phase	Time (GCT)	Ground Motion	Remarks
1961			h. m. s.		
Apr. 29 (Cont.)	SHS	iP	27.5	c	
	PAC	iP	46.7	c	
REN		eNE	47.2		
		iP	57.3	c	
		i	21 13.3		
RUT		iE	34.9		
		iP	51		
USF		i	22 25		
		iP	20 41		
FRE		eSE	48.5		
		eP	21 14		
VIN		e	29		
		iP	20 58.4	c	
COR		eN	11		
		iP	42.5	c	
ARC		i	21 38.6		
		iP	20 08.4	c	
Apr. 29	FER	iP	06.0		
	FRE	e	11 14 40.6		USCGS: 30.1°N, 114.4°W, 0 = 11 10 19.7. Gulf of California. h about 16 km.
Apr. 29	REN	eP	15 54.2		PAS: Magnitude 4.4.
	SHS	eP	16 52 33		
Apr. 29		e	41		
	COR	eP	47		
	ARC	iP	13.7	c	
	MIN	eP	41.2		
Apr. 29	SHS	e(s)NE	53 32.2		
		iP	20 26 34.5	d	
Apr. 29		i	27 20		
	COR	iP	26 47.6	c	
	ARC	eP	15.1		
	MHC	iP	58.4	c	
Apr. 30		i	28 02.2		
	BRK	iP	04 46 32.1	d	
Apr. 30	MHC	iP	42.5	d	
		i	47 46.1		
Apr. 30	MIN	eP	46 25.5	c	
		e	47 18.3		
Apr. 30	SHS	eP	46 18		
	PAC	iP	37.2		
Apr. 30		i	47 38.9		
	REN	eP	46 52.0		
Apr. 30	USF	iP	29.9	d	
	VIN	iP	49.5	d	
Apr. 30		e	57.4		
	COR	eP	32.7		
Apr. 30	ARC	iP	45 58.0	c	
		eE	46 28.4		
Apr. 30	ARC	iP	05 43 43.9	d	
	SHS	eP	05 43 40		
Apr. 30	BRX	e	07 52 54		
		eR	08 03 04.4		USCGS: 52.1°N, 31.9°W, 0 = 07 33 53.5. About 1000 km. south of Greenland.

Date	Sta.	Phase	Time (GCT)	Ground Motion	Remarks
1961			h. m. s.		
Apr. 30 (Cont.)	MHC	iP	07 44 10.8	d	h about 38 km.
		i	24.9	c	PAL: Magnitude 5 $\frac{1}{2}$ - 5 $\frac{3}{4}$.
Apr. 30	FRE	iP	07.8	d	
	MIN	iP	43 55.4	d	
Apr. 30	REN	iP	53.7	c	
	COR	eP	42.3		
Apr. 30	SHS	eP	56		
		e	51 32.3		
Apr. 30	SHS	eP	11 10 52		USCGS: 45.3°N, 150.1°E, 0 = 11 00 39.3. Kurile Islands. h about 33 km.
	BRK	eP	11 26 01		USCGS: 44.8°N, 149.7°E, 0 = 11 15 19.8. Kurile Islands. h about 70 km.
Apr. 30	MHC	epP	10		
		eP	25 49		PAL: Magnitude 5 $\frac{1}{2}$ - 5 $\frac{3}{4}$.
Apr. 30	MIN	ipP	26 07.0	d	
		eP	25 38.1	c	
Apr. 30		e	51.6	d	
	REN	eP	50.4		
Apr. 30	COR	eP	20.1		
	SHS	eP	34		
Apr. 30		epP	48		
	VIN	e(P)	55		
Apr. 30	RUT	e	26 13		
	BRK	eP	14 15 07.8		
Apr. 30	BRX	eP	14 52		
		iN	16 14	s	
Apr. 30	MIN	iP	15 01.4	d	
		i	55.4		
Apr. 30	SHS	e	14 55		
	PAC	iP	15 11.9	d	
Apr. 30	REN	i(P)	40.9	d	
	RUT	e	16 18		
Apr. 30	SFB	e(P)	15 06		
	FRE	e	44		
Apr. 30	VIN	e(P)	33		
	COR	eP	08.6		
Apr. 30		i	16 05.4		
	FER	ePNE	14 52.0		
Apr. 30	BRK	eP	14 59 41.4		USCGS: 15.4°S, 174.4°W, 0 = 14 48 11.5. Samoa Islands region.
	BRX	iSNE	15 09.0		h about 25 km.
Apr. 30		eGNE	17.8		PAL: Magnitude 5 $\frac{3}{4}$ - 6.
		eREZ	20.0		
Apr. 30			R from SW		
			mu sec		
Apr. 30	MHC	SH	3.5 32		
	FRE	eP	14 59 40	c	
Apr. 30	MIN	iP	45.8	c	
	REN	iP	50.9	c	
Apr. 30	SHS	eP	54.8	c	
	VIN	eP	48.6		
Apr. 30	BRK	iP	17 31 50.1		USCGS: 40.9°N, 127.2°W, 0 = 17 30 38.6. Off coast of northern California.
	BRX	iPNEZ	49		

Date	Sta.	Phase	Time (GCT)	Ground Motion	Remarks
1961			h. m. s.		
Apr. 30 (Cont.)	BRK	i(S)N	32 54		h about 44 km.
	MIN	eP	31 43.9	d	
		iS	32 36.1		
	SHS	eP	31 35.2		
	PAC	iP	54.7	d	
		iS	33 00.9		
	REN	eP	32 10.1		
		i	33 18.3		
	RUT	eZE	32 58		
		e(S)E	35 38		
May 1	SFB	eP	31 47.8		USCGS: 40.8°N, 127.6°W, 0 = 02 41 39.4. Off coast of northern California. h about 32 km.
		e	32 45.8		
	FRE	e(P)	25		
	COR	eP	31 48.8		
	FER	eP	24.0		
	BRK	iP	02 42 57.6		
	BRX	iSN	44 00		
	MHC	iP	43 06.0	d	
		i(S)	44 08.3		
	MIN	eP	42 49.4	d	
May 1		iS	43 41.4		USCGS: 40.7°N, 127.5°W, 0 = 02 50 48.7. Off coast of northern California. h about 33 km.
	PAC	iP	00.5	d	
	SHS	eP	42 41		
		eSN	43 26		
	SFB	eP	42 55.5		
		e	43 50		
	REN	eP	12.0		
		iE	44 37.3		
	FRE	e(P)	43 20		
	COR	iP	42 54.9	c	
May 1	ARC	iP	21.6	c	USCGS: 40.9°N, 127.5°W, 0 = 07 21 25.8. Off coast of northern California. h about 33 km.
		iN	49.7		
	BRK	eP	02 52 00		
	BRX	iSN	53 08		
	MHC	iP	52 11.2	c	
	MIN	iP	51 55.6	c	
	PAC	iP	52 06.2	c	
	SHS	eP	51 48		
	SFB	e(P)	51 58.5		
	REN	e(P)	52 34		
May 1	COR	iP	52 01.9	c	
	ARC	iP	51 27.9	d	
	MIN	eP	03 24 57.2		
May 1	MHC	iP	25 15.1		
		e	26 14.6		
	BRK	iP	07 22 38.2	c	
May 1	BRX	i(S)N	23 45		USCGS: 40.9°N, 127.5°W, 0 = 07 21 25.8. Off coast of northern California. h about 33 km.
	MHC	iP	22 47.2	d	
	MIN	iP	31.4	c	
	PAC	iP	41.9	d	
	SHS	eP	23		
	SFB	eP	37		

Date	Sta.	Phase	Time (GCT)	Ground Motion	Remarks
1961			h. m. s.		
May 1 (Cont.)	REN	eP	58		USCGS: 40.8°N, 127.5°W, 0 = 12 19 05.6. Off coast of northern California. h about 29 km.
	FRE	eP	12		
	COR	iP	36.3	c	
	ARC	iP	03.9	c	
	BRK	iP	12 20 20.6	c	
	BRX	iSN	21 28		
	MHC	iP	20 30.1	c	
		iS	21 40.4		
	MIN	eP	20 22.8	c	
	PAC	iP	25.0	c	
May 1	SHS	eP	05		USCGS: 41.0°N, 126.5°W, 0 = 12 57 14.1. Off coast of northern California. h about 33 km.
	SFB	iP	18.8	c	
		eS	38		
	REN	eP	39.1		
		i	21 53.8		
	FRE	eP	20 53		
	COR	eP	19.3		
		i	21 14		
	ARC	iP	19 45.9	c	
	MIN	eP	12 58 09.8		
May 1	SFB	eP	13.7		USCGS: 40.8°N, 127.3°W, 0 = 18 45 27.2. Off coast of northern California. h about 33 km.
	MHC	eP	26.1		
	BRX	ePNEZ	18 46 38	SEc	
		e(S)NE	47 34		
		INEZ	49		
	MHC	iP	18 46 48.7	d	
		iS	47 51.4		
	MIN	eP	46 31.4	c	
		i	35.5		
	PAC	eP	47 14.6		
May 1	SHS	eP	46 42.9	c	USCGS: 40.8°N, 127.3°W, 0 = 18 45 27.2. Off coast of northern California. h about 33 km.
		eP	23.9		
		eSN	47 09		
	SFB	eP	46 39		
	REN	eP	57.5		
		iE	48 20.3		
	FRE	e(P)	47 11		
		e	23		
	COR	iP	46 37.3	c	
		i	47 34.8		
VIN	eP	46 56.5	d		
May 1	ARC	iP	04.8	d	USCGS: 40.8°N, 127.3°W, 0 = 18 45 27.2. Off coast of northern California. h about 33 km.
	MIN	iE	12.6		
		eP	21 31 02.7	c	
		iS	54.7		
	MHC	eP	17.8		
		e(S)	32 22.8		
	PAC	eP	31 11		
	MIN	e(P)	01 29 55.7		
		e(S)	30 50.3		
	MHC	iP	21.7	d	
May 2		i	31 24.2		

Date	Sta.	Phase	Time (GCT)	Ground Motion	Remarks
1961			h. m. s.		
May 2 (Cont.)	ARC COR	eP e	29 38.4 30 07.3	(d)	
May 2	MHC FRE MIN	e iP eP	01 41 25.3 41 47.4	d c	
May 2	MHC MIN REN	eP eP eP	03 22 16.4 21 52.0 22 07.3	c c	USCGS: 71.3°N, 6.9°W, 0 = 03 11 45.7. Jan Mayen Island region. h about 22 km.
May 2	MIN MHC	eP iP	10 11 35.8 12 29.4		USCGS: 40.9°N, 127.2°W, 0 = 10 10 32.3. Off coast of northern California. h about 36 km.
	MHC	i i(s)	11 53.7 12 21.8 54.4	d	
	PAC	iP	11 47.8	c	
	SHS	i eP	12 46.6 11 28.3		
	REN FRE COR	eZ e(P) e(P) eP	12 12 18.0 24 11 43.0		
May 2	VIN ARC FRE MIN REN COR SHS	eP eP iP iP iP iP eP	19 02 20 26.3 29.9 35.5 24	d c d d	USCGS: 15.3°S, 173.1°W, 0 = 18 50 57.5. Samoa Islands region. h about 71 km.
May 2	MIN	eP	19 42 34.6	c	
May 2	BRX	eR	20 17		
May 2	BRK BRX MIN	eP e(s)Z eP	22 39 07.6 40 20	d	USCGS: 41.0°N, 127.0°W, 0 = 22 37 55.5. Off coast of northern California. h about 22 km.
	MHC	i iP	38 59.3 39 52.5 39 10.4	d	
	PAC	i iP	40 17.7 39 11.4	d	
	SHS	i eP	40 01.2 38 42		
	FRE REN	eZ e(P) eP	39 35 39 43 39 36.4		
	COR	iN eP	40 42.7 39 07.1		
	ARC	i eP	40 03.9 22 38 33.4		
May 2	BRK BRX MHC	iN eP eSN eR iP	39 01.0 22 57 14 23 07 34 22 54 22 57 11.2	d d	USCGS: 28.0°S, 176.5°W, 0 = 22 44 44.3. Kermadec Islands region. h about 47 km. PAS: Magnitude 6/4.

Date	Sta.	Phase	Time (GCT)	Ground Motion	Remarks
1961			h. m. s.		
May 2 (Cont.)	REN MIN SHS CNC	eP iP eP eP	57 23.8 22.9 20 15	d d	
May 2	REN SHS	SH e(P) eP	R from SW mu sec 19 24 23 36 55.5 34		USCGS: 27.8°S, 176.4°W, 0 = 23 23 59.8. Kermadec Islands region. h about 33 km.
May 3	BRX MIN MHC	eP eSEN iP i	08 50 08 51 14 50 02.3 53.1	c	USCGS: 40.8°N, 127.6°W, 0 = 08 48 52.9. Off coast of northern California. h about 25 km.
	MHC	iP	50 18.5	d	
	PAC	i	51 23.9		
	SFB	iP	50 13.0	d	
	SHS	eP e eN	49 53 59 50 39		
	REN COR VIN	e(P) eP iP	30.8 09.6 26	c	
May 3	COR	eZE eP	33 09 27 20.3 06		USCGS: 40.7°N, 128.1°W, 0 = 09 26 01.6. Off coast of northern California. h about 33 km.
May 3	MIN	e(P)	13 09 53.5	d	
May 3	MIN REN SHS	e i eP	17 06 46.3 07 19.5 06 46	c c	USCGS: 28.0°S, 176.1°W, 0 = 16 54 11.4. Kermadec Islands region. h about 49 km.
May 4	BRK BRX MIN	eP eSZEN iP	02 18 46 20 01 18 38.8	c	USCGS: 40.8°N, 127.1°W, 0 = 02 17 34.0. Off coast of northern California. h about 25 km.
	MHC	iS iP	19 27.6 18 54.3	d c	
	PAC	i iP	18 56.0 18 49.0	d c	
	SFB	i eP eE	51.1 45 54		
	FRE SHS REN	eP eP eP	19 18 18 30 19 05.2		
	VIN	iE	30.1		
	COR	ePE iP	08 18 44.3	c	
	FER	i	53.5		
May 4	MHC MIN	e(P) iP eP	16 03 43 59.8 44 08.5	d c	USCGS: 18.0°S, 178.5°W, 0 = 03 33 03.5. Fiji Islands. h about 601 km.

Date	Sta.	Phase	Time (GCT)	Ground Motion	Remarks
1961			h. m. s.		
May 4 (Cont.)	REN	eP	13.5		
	COR	eP	18.1		
May 4	MIN	eP	06 58 30.1	c	USCGS: 18.3°N, 46.6°W, 0 = 06 46 37.6. North Atlantic Ocean. h about 33 km.
May 4	MHC	i	07 11 44.3	c	USCGS: 17.7°N, 46.4°W, 0 = 07 00 32.9. North Atlantic Ocean. h about 19 km.
	MIN	eP	31.8	c	
May 4	BRK	e	20 37 48.5		USCGS: 41.3°N, 127.0°W, 0 = 20 36 42.4. Off coast of northern California. h about 33 km.
		e	55.5		
	BRX	eR	38 58		
	MIN	iP	37 42	c	
		i	38 23		
	MHC	iP	37 57.1	d	
		i	39 01.5		
	PAC	iP	37 51.4	c	
	SHS	eP	32.3		
		eN	38 19		
	REN	e	14.8		
	ARC	iP	37 14.3	c	
		iN	41.5		
May 4	COR	eP	46.5		USCGS: 40.7°N, 127.5°W, 0 = 20 59 07.8. Off coast of northern California. h about 33 km.
	BRK	eP	21 00 22.5		
	BRX	eSE	01 21		
	CNC	e	00 28.1		
		e	33.1		
	MIN	iP	13.8	d	
		i	01 01.1		
	MHC	iP	00 28.8	c	
		i	01 32		
	PAC	iP	00 23.4	c	
		i	01 27.7		
	SFB	e(P)E	00 26		
	SHS	eP	05		
		eSN	50		
	REN	eP	43.3		
		iE	01 12.8		
	ARC	iP	20 59 45.5	d	
		iE	21 00 17.1		
May 5	COR	iP	18.6	c	USCGS: 40.7°N, 127.1°W, 0 = 13 07 53.3. Off coast of northern California. h about 36 km.
	BRK	eP	13 09 04.9		
	BRX	eS	10 15		
	CNC	e	09 17.6		
	MIN	eP	08 55.4	c	
		i	09 47.1		
	MHC	eP	09 12.3	c	
		i	10 17.7		
	PAC	iP	09 07.4	d	
		i	10 07.2		
	FRE	eP	09 36		
	SHS	eP	08 47.8		
		eN	09 35		

Date	Sta.	Phase	Time (GCT)	Ground Motion	Remarks
1961			h. m. s.		
May 5 (Cont.)	REN	eP	33.5		
		iE	10 08.5		
	VIN	eP	09 22		
	ARC	iP	08 27.7	c	
		i	40.9		
		i	56.5		
May 5	COR	eP	09 01.9		USCGS: 27.8°S, 176.2°W, 0 = 13 43 21.7. Kermadec Islands region. h about 64 km.
	BRK	eP	13 55 44.9		
	BRX	iSEN	14 06 05		Magnitude 5.5. PAS: Magnitude 6 $\frac{1}{4}$.
		eRZ	22 47		
			R from SW		
			mu sec		
		SH	2.3 14		
	MHC	eP	13 55 34.9	c	
	FRE	eP	46		
	MIN	eP	52.5	c	
	REN	e(P)	56 01.2		
	SHS	eP	55 53.2		
May 6	MHC	eP	04 06 44.8	d	USCGS: 20.0°S, 68.5°W, 0 = 03 55 23.3. Chile-Bolivia border. h about 247 km.
	MIN	eP	54.2	c	
	COR	eP	07 14.7		
	SHS	eP	06 57		
May 6	MIN	eP	16 17 40.3	c	USCGS: 37.6°N, 11.2°E, 0 = 16 04 33.1. Off coast of Tunisia. h about 30 km.
	REN	eP	40.2		
May 6	BRX	e(P)	23 26 00		USCGS: 17.4°S, 167.9°E, 0 = 23 13 25.2. New Hebrides Islands. h about 33 km.
	MHC	iP	03.7	d	
	FRE	eP	08		
	MIN	eP	08.3	c	
	REN	iP	14.2	c	
	SHS	eP	08		
May 7	BRK	eP	00 38 25.0		USCGS: 6.0°S, 154.5°E, 0 = 00 25 38.1. Solomon Islands region. h about 71 km.
	BRX	eZEN	50 14		PAS: Magnitude 6 $\frac{1}{2}$ - 6 $\frac{3}{4}$.
		eR	01 05 54		
	MHC	iP	00 38 27.5	c	
		e	42 03.3		
	FRE	eP	38 33		
	MIN	eP	27.9		
	REN	iP	35.3	c	
	SHS	eP	26.5		
	VIN	eP	28		
May 7	BRK	eP	04 48 17.3		USCGS: 20.3°S, 175.1°W, 0 = 04 36 31.3. Tonga Islands. h about 50 km.
	BRX	eR	05 11		
	MHC	iP	04 48 17.9	d	
	FRE	eP	22		
	MIN	eP	27.9	d	
	REN	iP	32.0	d	
	SHS	eP	26.5		
	VIN	eP	18		
May 7	BRK	eP	04 51 05.5		USCGS: 8.6°S, 111.4°E, 0 = 04 32 14.5. Near coast of Java. h about 113 km.
	MHC	iP	08.5	c	
		e	52 55.3		

Date	Sta.	Phase	Time (GCT)	Ground Motion	Remarks
1961			h. m. s.		
May 7 (Cont.)	FRE	eP	51 11		
	MIN	eP	04.3	c	
	REN	iP	09.4	d	
	COR	eP	01.0		
	SHS	eP	04		
May 7	VIN	eP	08		
	BRK	eP	06 04 14.7		USCGS: 40.8°N, 127.0°W, 0 = 06 03 03.3. Off coast of northern California. h about 32 km.
	BRX	eSZEN	05 28		
	CNC	e	04 21.4		
	MIN	eP	03.6	c	
		iS	05 50.5		
	PAC	iPZ	04 16.7	d	
		i	05 21.6		
	SFB	eP	04 13		
	SHS	eP	03 59.0		
May 7		eN	04 43		
	REN	eP	44.4		
	VIN	e	31		
	COR	eP	12.6		
	MIN	eP	09 02 45.5		USCGS: 40.8°N, 127.8°W, 0 = 09 01 26.4. Off coast of northern California. h about 25 km.
		e	03 36.5		
	MHC	iP	02 53.5		
		e	03 55.5		
	PAC	eP	02 48.5		
	MHC	eP	10 36 38.7	c	USCGS: 5.8°N, 126.8°E, 0 = 10 22 43.7. Off coast of Mindanao, Philippine Islands. h about 89 km.
May 7		e	40 31.1		
	FRE	e	24		
	REN	e	41 29.8		
	COR	eP	36 28.1		
	SHS	eP	32		
	BRK	eP	12 26 24		USCGS: 35.0°N, 134.4°E, 0 = 12 14 17.1. Honshu, Japan. Felt. h about 34 km.
	MHC	eP	39.4		
	FRE	e(P)	44		
	REN	eP	28.5		
	COR	eP	25 57.4		
May 7	SHS	eP	26 12		
	MIN		18	c	
	MHC	eP	13 33 09.6		USCGS: 16.1°N, 46.9°W, 0 = 13 22 04.8. North Atlantic Ocean. h about 39 km.
	MIN	eP	06.1		
May 7	BRK	eP	15 27 40		USCGS: 40.9°N, 127.2°W, 0 = 15 26 30.8. Off coast of northern California. h about 33 km.
	BRX	e	28 52		
	MIN	iP	27 35.2	d	
		i	28 21.2		
	MHC	eP	27 49.8	c	
		iS	28 54		
	SFB	eP	27 39		
	PAC	iP	44.6	d	
		i	28 46.3		
	SHS	eP	27 25.1		
May 7		eN	28 10		
	REN	e(P)	00.8		

Date	Sta.	Phase	Time (GCT)	Ground Motion	Remarks
1961			h. m. s.		
May 7 (Cont.)		iN	29 16.3		
	VIN	iP	27 57.6	d	
	COR	iP	41.0	c	
	FRE	e(P)	28 15		
	BRK	eP	16 20 17.2		USCGS: 40.6°N, 127.2°W, 0 = 16 19 05.9. Off coast of northern California. h about 31 km.
May 7	BRX	eSZEN	21 31		
	CNC	e	20 26.3		
	MIN	eP	10.3	c	
		iS	21 01.3		
	MHC	eP	20 26.9	c	
		iS	21 29.5		
	PAC	eP	20 21.8	c	
	SFB	iP	16.8	d	
	VIN	eP	35		
	REN	eP	36.4		
May 8	COR	eP	19.2		
	FRE		52		
	BRK	eP	12 44 53.7		USCGS: 41.2°N, 127.3°W, 0 = 12 43 43.4. Off coast of northern California. h about 35 km.
	BRX	e(S)	46 06		
	MIN	eP	44 45.7	c	
	MHC	e(P)	45 01.4	d	
	PAC	iP	44 56.5	d	
	SFB	eP	51		
	SHS	eP	38		
		eSN	45 24		
May 8	REN	e(P)	18.2		
	VIN	eP	10.6		
	COR	iP	44 52.6	c	
	BRK	eP	19 35 39.1		USCGS: 24.5°S, 69.7°W, 0 = 19 23 35.4. Northern Chile. Felt: Antofagasta. h about 48 km. PAL: Magnitude 5 $\frac{1}{4}$.
	BRX	eSZN	45 39		
		eRZN	20 01 37		
	MHC	iP	19 35 35.9	c	
	FRE	eP	27		
	MIN	eP	46.7	d	
	REN	eP	39.8		
May 9	COR	iP	36 07.6	d	
	SHS	eP	35 49		
	BRK	e	00 00 49.5		USCGS: 43.9°N, 127.9°W, 0 = 23 58 56.2 (May 8). Off coast of Oregon. h about 33 km.
	BRX	e(P)	42		
		eN	02 12		
		e(R)	04 10		
	MHC	e(P)	01 00.5	d	
	MIN	e	00 21		
	PAC	e	28		
	SHS	eP	19		
May 9	REN	eP	51.2		
	COR	eP	23 59 48.2		(May 8)
	BRK	eP	02 24 43		USCGS: 19.5°N, 109.0°W, 0 = 02 19 53. RevillaGegido Island region. h about 33 km.
	MHC	eP	34	d	
	REN	eP	48.1		
May 9	BRK	eP	12 07 36.3		
		e	45.6		

Date	Sta.	Phase	Time (GCT)	Ground Motion	Remarks
1961			h. m. s.		
May 9 (Cont.)	MHC	iP	46.3		
	PAC	iP	41.3	d	
		i	08 44.3		
	SFB	iP	07 35.6	d	
		e	42.5		
	SHS	eP	22.8		
		eSN	08 05		
	VIN	e(P)	07 55		
	REN	e(P)	08 02.2		
		i	09 09.6		
May 10	COR	eP	07 36.7		
		iE	08 33.0		
	FRE	eP	10		
		e	15		
	BRK	eP	10 16 31.1	d	USCGS: 15.9°S, 172.3°W, 0 = 10 05 13.7.
	MHC	eP	31.6	c	Samoa Islands region.
	FRE	eP	37		h about 52 km.
	MIN	eP	43.1	d	
	REN	iP	46.9	d	
	SHS	eP	42		
May 11	VIN	eP	32		
	SFB	eP	35		
	BRK	e(P)	05 00 43		USCGS: 40.8°N, 127.2°W, 0 = 04 59 29.8.
	BRX	eSNZ	01 52		Off coast of northern California.
	MHC	iP	00 46.8	c	h about 33 km.
		iS	01 55.6		
	MIN	iP	00 34.7	c	
		i	01 17.1		
	PAC	iP	00 44.1	d	
		i	01 45.7		
May 11	REN	e(P)	01 10.4		
	COR	eP	00 39.4		
	FRE	e(P)	01 13		
	BRK	eP	08 51 23.1		USCGS: 37.4°S, 73.6°W, 0 = 08 38 27.1.
	BRX	eR	09 19		Near coast of Chile.
	MHC	e(P)	08 51 01.7	d	h about 47 km.
	FRE	eP	05		PAS: Magnitude $6\frac{1}{4}$ - $6\frac{1}{2}$.
	MIN	e	21		
	REN	eP	17.1		
	SHS	e(P)	23		
May 11	BRK	eP	18 50 00.9		USCGS: 40.9°N, 127.3°W, 0 = 18 48 50.7.
	BRX	eSEN	51 04		Off coast of northern California.
	MHC	iP	50 11.0	d	h about 43 km.
		i	51 11.1		
	MIN	eP	49 53.6	c	Magnitude $4\frac{1}{2}$ - $4\frac{3}{4}$.
		i	50 42.9		
	PAC	iP	04.9	c	
		i	51 07.9		
	SFB	iP	49 59.2	c	
		e	50 06		
May 11	SHS	iP	49 40.5	c	
		eSN	50 30		

Date	Sta.	Phase	Time (GCT)	Ground Motion	Remarks
1961			h. m. s.		
May 11 (Cont.)	REN	eP	50 21.8		
		iE	51 33.2		
May 11	COR	eP	50 01.4		
		i	59.6		
	FRE	eP	32		
	BRK	eP	20 58 31.0		
	BRX	eS	59 38		
	MHC	i(P)	58 46.4	d	
		i	59 50.5		
	MIN	eP	58 18.3		
		i	59 05.6		
	PAC	i(P)	58 29.9	c	
May 11	SFB	e(P)	58 27		
	SHS	eP	12		
		eN	58		
	REN	eP	59 15.6		
	COR	eP	58 26.3		
	BRK	eP	23 15 28.9		
	BRX	eS	16 36		
	MHC	iP	15 36.5	d	
		i	16 41.2		
	MIN	iP	15 19.4	d	
May 11	PAC	iP	30.4	c	
	SFB	e	26		
	SHS	eP	12		
		e(S)N	57		
	REN	e	16 28.3		
	COR	eP	15 27.0		
	MHC	eP	04 56 48.7		USCGS: 27.9°S, 176.2°W, 0 = 04 44 28.6.
	MIN	eP	53.8	c	Kermadec Islands region.
	REN	eP	57 40.6		h about 60 km.
	SHS	e(P)	10		
May 12	BRK	eP	17 38 14		USCGS: 40.8°N, 127.4°W, 0 = 17 36 59.9.
	BRX	e(S)	39 30		Off coast of northern California.
	CNC	e	38 19.9		h about 27 km.
	MHC	iP	41.8	d	
		i	39 23.2		Magnitude $4\frac{1}{2}$.
	PAC	iP	38 17.3	d	
	MIN	eP	04.3	c	
		i	06.0		
		i	57.5		
	SFB	eP	11		
May 12		e	18		
	SHS	eP	37 58		
		e	38 49		
	VIN	ePE	31		
	REN	e(P)	42.8		
		iE	39 47.1		
	COR	eP	38 13.6		
	FRE	e(P)	47		
	BRK	eP	05 44 32		USCGS: 41.1°N, 127.6°W, 0 = 05 43 16.1.
	BRX	e	45 44		Off coast of northern California.

Date	Sta.	Phase	Time (GCT)	Ground Motion	Remarks
1961			h. m. s.		
May 13 (Cont.)	MHC	iP	44 25.1	d	h about 25 km.
		i	45 29.2		
	MIN	eP	44 25.1	c	
		i	45 13.6		
	PAC	i	44 38.4		
	SFB	e(P)	30		
		e	37		
	SHS	eP	17		
		eN	45 03		
	VIN	eP	44 49		
		e	45 02		
	REN	eP	01.7		
		iN	46 04.4		
	COR	eP	44 32.8		
May 13	BRK	eP	08 48 50.7		USCGS: 40.8°N, 127.6°W, 0 = 08 47 36.7. Off coast of northern California. h about 43 km.
	BRX	eSEN	49 54		
	MHC	iP	48 59.5	d	
		i	49 03.7		
	MIN	iP	48 43.5	c	Magnitude 4½.
		i	49 30.9		
	PAC	iP	48 54.1	c	
		i	49 06.6		
	SFB	eP	48 48		
		e	55		
	SHS	eP	35		
		e	49 37		
	VIN	e	07		
	REN	eP	48 36.3		
		iN	49 45.1		
	COR	eP	48 48.4		
		i	54.7		
		i	49 47.5		
May 13	FRE	eP	23		USCGS: 28.0°S, 176.2°W, 0 = 13 41 48.1. Kermadec Islands region. h about 32 km.
	MHC	iP	13 54 13.5	d	
May 13	FRE	e(P)	16		USCGS: 28.0°S, 176.3°W, 0 = 14 18 47.0. Kermadec Islands region. h about 50 km.
	MIN	eP	21.5	c	
	BRK	eP	14 31 08		
	MHC	iP	08.7	c	
	FRE	eP	13		
	MIN	eP	17.4	c	
	REN	iP	24.1	c	
	SHS	e(P)	20		
May 13	BRK	iP	15 03 54.2	c	USCGS: 17.6°S, 178.8°W, 0 = 14 52 55.3. Fiji Islands. h about 556 km.
	MHC	iP	55.0	c	
		i	05 48.3		
	FRE	eP	04 00		
	MIN	eP	02.7	c	
	REN	iP	07.7	c	
	COR	iP	12.0	c	
	SHS	iP	02.6	c	
	VIN	iP	03 54.3	c	
	CNC	eP	55.5	c	

Date	Sta.	Phase	Time (GCT)	Ground Motion	Remarks
1961			h. m. s.		
May 13	MIN	eP	16 00 04.2	c	USCGS: 43.5°N, 147.9°E, 0 = 15 49 33.3. Off coast of Hokkaido, Japan. h about 41 km.
	REN	eP	15.7	c	
	COR	iP	15 59 43.7	d	
May 14	SHS		16 00 01.3	d	USCGS: 28.1°S, 176.3°W, 0 = 02 43 22.7. Kermadec Islands region. h about 47 km.
	MHC	eP	02 55 58.1	c	
	FRE	e	50		
May 14	MIN	eP	55.9	c	
	REN	eP	59.8		
	SHS	eP	56		
May 14	SHS	eP	07 17 56		USCGS: 41.0°N, 127.4°W, 0 = 19 31 34.4. Off coast of northern California. h about 45 km.
May 14	BRK	eP	19 32 46.5		
BRX	e(S)NE	33 52			
	CNC	e	32 47		
	MHC	iP	54.3	c	
		i	34 02.6		
	MIN	e(P)	32 37.0	d	Magnitude 4½ - 4 3/4.
		i	43.0		
		i	33 29.6		
	PAC	iP	32 43.5		
		i	52		
	SHS	eP	30		
		eN	33 18		
	SFB	eP	32 43.5		
		e	52		
	REN	eP	33 08.4		
		i	19.5		
		iE	47.8		
	COR	eP	32 44.3		
		i	33 44.2		
	FRE	eP	22		
May 14	VIN	eP	02		
		eN	18		
	REN	e(P)	22 51 14.6		
May 15	COR	eP	49 43.1		
	SHS	eP	50 08		
		e	50		
May 15	MHC	eP	19 24 43.7	c	USCGS: 15.4°S, 166.6°E, 0 = 19 12 10.8. New Hebrides Islands. Felt: Santo. h about 58 km.
	MIN	eP	59	c	
	REN	eP	25 07.3		
May 15	COR	eP	05.6		USCGS: 20.2°S, 177.1°W, 0 = 20 53 15.2. Tonga Islands region. h about 168 km.
	MHC	iP	21 04 57.3	d	
	FRE	eP	05 01		
May 16	MIN	eP	05	d	
	REN	eP	10.9		
	COR	eP	15.3	c	
May 16	BRK	e(P)	17 39 58		USCGS: 28.1°S, 176.4°W, 0 = 17 27 34.1. Kermadec Islands region. h about 53 km.
	BRX	e	40 00		
		eR	18 07		
	MHC	e(P)	17 39 54		
	FRE	eP	59		
	MIN	eP	40 06.5	d	
	REN	eP	12.6		

Date	Sta.	Phase	Time (GCT)	Ground Motion	Remarks	
1961			h. m. s.			
May 16 (Cont.)	SHS	eP	08			
May 16	BRK	eP	21 57 51	d	USCGS: 30.2°N, 132.0°E, 0 = 21 45 24.0. Ryukyu Islands. h about 25 km. PAL: Magnitude $5\frac{1}{4}$ - $5\frac{1}{2}$.	
	MHC	eP	54.5	c		
		e	58 16			
	FRE	e(P)	59 02			
	MIN	eP	57 46	c		
	REN	iP	56	c		
	COR	iP	29.2	d		
	SHS	iP	41.9	d		
	VIN	eP	57			
May 17	BRX	eSN	03 24 15			USCGS: 40.7°N, 127.4°W, 0 = 03 21 52.4. Off coast of northern California. h about 48 km.
	SFB	e(P)	22 47			
	MHC	iP	23 15.2	c		
		iS	24 15.4			
	MIN	eP	22 58.2	c		
		i	23 46.9			
	SHS	eP	22 51			
		eN	23 33			
	PAC	iP	23 09.7	c		
	REN	e(P)	23 38.0			
May 17	VIN	eP	22		USCGS: 49.2°N, 155.6°E, 0 = 08 34 03.2. Kurile Islands. h about 36 km.	
May 17	MIN	eP	08 43 47	c		
	REN	eP	44 00.2			
	COR	eP	43 23.5			
	SHS	eP	44			
May 17	BRK	eP	19 37 44.7			USCGS: 52.2°N, 173.9°E, 0 = 19 29 19.3. Near Islands, Aleutian Islands. Felt: Shemya. h about 21 km. PAS: Magnitude 6.
	BRX	eP	46			
		eSN	44 35			
		eScSN	47 33			
		eGN	48 33			
		eR	51 02			
		R from NW				
		mu sec				
	PZ		1.8 10			
	SH		6.7 15			
	MHC	eP	19 37 49.6	d		
		i	38 08.7			
	FRE	eP	02			
	MIN	eP	37 34.7	d		
	REN	eP	46.9			
	SHS	eP	30			
May 18	MHC	eP	04 42 38.1	c	USCGS: 15.9°N, 87.2°W, 0 = 04 35 26.7. Honduras. h about 33 km.	
	MIN	eP	49.6	d		
May 18	BRK	eP	08 52 14.1		USCGS: 41.0°N, 127.2°W, 0 = 08 51 02.7. Off coast of northern California. h about 33 km.	
	MHC	eP	22.1	c		
		i	53 26.3			
	MIN	eP	52 05.6	c		
		i	56.4			
	PAC	iP	17.2	c		
		i	53 21.1			
	SHS	eP	51 57.8			

Date	Sta.	Phase	Time (GCT)	Ground Motion	Remarks	
1961			h. m. s.			
May 18 (Cont.)	SFB	eN	52 44		USCGS: 40.7°N, 127.5°W, 0 = 09 37 54.8. Off coast of northern California. h about 36 km.	
	REN	eP	11			
		eP	49.7			
		i	53 59.1			
	VIN	eP	52 30			
		e	43			
May 18	BRK	eP	09 39 08			
	BRX	eSN	40 14			
	CNC	eP	39 09.6	c		
	MHC	iP	17.6	d		
		i	40 16.7			
	MIN	eP	39 00.9	c		
		i	42.5			
	PAC	iP	12.4	d		
		i	40 15.4			
	SHS	eP	38 53			
		eN	39 38			
	COR	eP	09.8			
		iE	40 06.1			
	REN	eP	39 33			
		iN	40 44			
	FRE	eP	39 46			
	VIN	eP	25			
May 18	MHC	e	23 23 05.3	d	USCGS: 38.2°S, 73.3°W, 0 = 23 10 18.6. Near coast of Chile. Felt: Angol. h about 40 km.	
	FRE	e(P)	22 58			
	SHS	e(P)	23 26			
May 18	BRK	e	23 58 35			USCGS: 41.4°N, 127.2°W, 0 = 23 57 27.9. Off coast of northern California. h about 33 km.
	MHC	iP	44.4	d		
		i	59 49.6			
	MIN	eP	58 27.1	d		
		i	59 16.4			
	PAC	iP	58 39.1	d		
		i	59 24.6			
	SHS	eP	58 20			
		e	59 06			
	SFB	eP	58 38			
	COR	eP	37			
	REN	e	59 55			
May 19	MHC	iP	02 32 58.7	d	USCGS: 22.7°S, 179.2°E, 0 = 02 21 31.8. Fiji Islands region. h about 600 km.	
	FRE	eP	33 02			
	MIN	eP	06			
	SHS	eP	06			
May 19	MHC	eP	03 53 58.6	d	USCGS: 15.9°S, 172.8°W, 0 = 03 42 31.1. Samoa Islands region. h about 25 km.	
	MIN	eP	54 06.5			
	VIN	e	53 39			
	MHC	eP	09 33 00.4	c		
May 19		i	35 07.7		USCGS: 12.8°N, 88.2°W, 0 = 09 25 41.3. Near coast of El Salvador. Felt. h about 68 km. PAL: Magnitude $4\frac{1}{2}$ - $4\frac{3}{4}$.	
	FRE	e	32 48			
	MIN	eP	33 12.9	c		
	COR	e	35 28.8			
	SHS	e	18			
May 19	BRK	eP	14 48 52.8			

Date	Sta.	Phase	Time (GCT)	Ground Motion	Remarks
1961			h. m. s.		
May 19 (Cont.)	MHC	eP	49 02.7	c	
		i(S)	50 02.6		
May 19	MIN	iP	48 49.7	d	
		i	49 42.0		
	PAC	eP	48 57.9	c	
	SHS	eP	39		
		eZN	49 28		
	SFB	eP	48 52		
		e	49 05		
	COR	eP	48 54.3		
	FRE	eP	49 28		
	BRK	e	14 51 06.4		
May 19	MHC	iP	10.6	d	
		i	52 11.5		
	MIN	iP	50 56.0		
		i	51 49.3		
	PAC	iP	05.9	d	
	SFB	e(P)	06		
	COR	eP	01.2		
	COR	eP	16 50 18.5		USCGS: 23.8°N, 123.5°E, 0 = 16 37 26.7. Ryukyu Islands. h about 50 km.
	SHS	eP	30		
	BRK	eP	03 42 22.9		
May 21	BRX	e(S)N	43 28		
	MHC	eP	42 32.2	c	
		i	43 28		
	MIN	e(P)	42 16.5		
		i	59.4		
	PAC	eP	27.1	c	
		i	43 31.3		
	SHS	eP	42 09		
		e	54		
	SFB	e(P)	21.6		
May 21	REN	eP	47.4		
		iE	43 53.4		
	FRE	e(P)	42 58		
	BRK	eP	07 59 44.1	(d)	
		e	48.7		
	BRX	eSN	08 00 51		
	MHC	iP	07 59 52.8	d	
		i	08 00 54.0		
	MIN	eP	07 59 36.8	c	
		i	08 00 50.4		
May 21	SHS	eP	07 58 29		
		eN	59 13		
	SFB	eP	59 43.5		
		e	08 00 36		
	REN	e(P)	07 58 33.0		
	VIN	e(P)	08 00 01		
	BRK	eP	15 19 13.9		
	BRX	eSN	20 21		
	MHC	iP	19 23.8	c	
		i	20 29.6		

Date	Sta.	Phase	Time (GCT)	Ground Motion	Remarks
1961			h. m. s.		
May 21 (Cont.)	MIN	iP	19 09.8	d	
		i	44.7		
May 21	PAC	iP	18.4	c	
	SHS	eP	01		
		e	46		
	SFB	eP	13		
		e	30		
	REN	e(P)	28.2		
	FRE	e(P)	20 00		
	MHC	e	17 51 04		USCGS: 3.1°S, 80.9°W, 0 = 17 41 28.2. Near coast of Ecuador. h about 27 km.
	FRE	e	18		
	MIN	eP	20		
May 21	REN	eP	09.7		
	SHS	eP	21		
May 21	BRK	iP	19 27 23.8	c	USCGS: 27.5°N, 139.9°E, 0 = 19 16 06.7. Bonin Islands region. h about 470 km.
	SHS	eP	17		
May 22	MHC	eP	01 30 47.1	c	USCGS: 25.2°S, 67.4°W, 0 = 01 18 50.7. Salta Province, Argentina. h about 115 km.
	MIN	e	31 00		
May 22	REN	e	30 48.8		
	BRK	eP	13 56 20.4	(c)	USCGS: 21.4°S, 174.4°W, 0 = 13 44 35.8. Tonga Islands. h about 97 km.
May 22	BRX	eSEN	14 06 11	NW	
		eScS	07 03		
		mu sec			PAS: Magnitude 6. Magnitude 5 3/4.
		SH	2.8 12		
		PZ	0.8 12		
	MHC	iP	13 56 21.5	d	
		i	33.5		
	FRE	eP	26		
	MIN	eP	31.5	d	
	REN	iP	35.3	d	
May 22	COR	eP	42.7		
	SHS	eP	31		
	VIN	eP	20		
	CNC	eP	23.6	c	
	SFB	eP	19		
	BRK	eP	17 44 24.7	c	USCGS: 22.9°S, 176.1°W, 0 = 17 32 21.6. Tonga Islands region. h about 35 km.
		eSN	54 22		
	BRX	eGN	18 04 47		
		eR	08 09		
		mu sec			PAS: Magnitude 6 1/2 - 6 3/4. Magnitude 6.
May 22		PZ	2.3 14		
		R from SW			
	MHC	iP	17 44 25.5	c	
		i	28.6		
	FRE	iP	28.6	c	
	MIN	eP	34.6	c	
	REN	iP	38.4	c	
	COR	iP	46.2	d	
	SHS	iP	34.3	c	
	VIN	eP	23		
CNC	eP	25.8	c		

Date	Sta.	Phase	Time (GCT)	Ground Motion	Remarks
1961			h. m. s.		
May 22 (Cont.)	PAC	iP	23.0	c	
May 23	SFB	eP	23		
	BRK	eP	02 59 05.6		USCGS: 36.6°N, 28.3°E, 0 = 02 45 16.0.
	BRX	ePP	03 03 13		Dodecanese Islands. Moderate
	MHC	eP	02 59 05.4	c	property damage in Rhodes area and
		e	03 03 06.9		at Marmaris, Turkey. h about 49 km.
	FRE	eP	02 59 06		
	MIN	eP	58 52.3	c	PAS: Magnitude $6\frac{1}{4}$.
		e	03 02 53.3		
	REN	iP	02 58 55.8	c	
	COR	iP	39.4	c	
May 23	SHS	eP	50		
	BRK	eP	03 15 18		
	MHC	eP	15.4	c	
	FRE	eP	16		
	MIN	e	23		
	REN	iP	24.2	c	
May 23	SHS	e(P)	23		
	BRK	eP	03 48 27.6	(d)	USCGS: 9.8°N, 84.0°W, 0 = 03 40 24.5.
	MHC	eP	21.8	c	Costa Rica. h about 93 km.
		i	49 49.9		PAL: Magnitude $5\frac{1}{4}$ - $5\frac{1}{2}$.
	FRE	eP	48 08		
	MIN	e	51.2	d	
	REN	e(P)	55.7		
	SHS	e(P)	49 04		
May 23	VIN	e	48 30.9		
	MHC	eP	03 51 04.9	c	USCGS: 9.8°N, 84.0°W, 0 = 03 43 08.4.
		e	52 32.4		Costa Rica. h about 97 km.
	MIN	e	51 44.4		
May 23	VIN	eP	02		
	BRK	eP	16 52 25.7	c	USCGS: 12.7°N, 87.3°W, 0 = 16 44 59.4.
		e(PcP)	54 29		Near coast of Nicaragua. Felt.
		iS	58 11.2		h about 138 km.
	BRX	eR	17 01 36		PAS: Magnitude $6\frac{1}{2}$.
		mu sec			
		PZ	1.3 8		
	MHC	iP	16 52 20.4	c	
		i	54 27.6	c	
	FRE	e	52 16		
	MIN	iP	31.6	c	
	REN	iP	20.3	c	
		i	40.4		
	COR	iP	59.2	c	
	SHS	eP	35		
		e	50		
	VIN	eP	15.5		
	CNC	iP	26.1		
	PAC	iP	23.6		
	SFB	eP	27		
May 23	MHC	iP	16 58 09.0	c	
	MIN	eP	13.6	c	
	REN	eP	08.4		

Date	Sta.	Phase	Time (GCT)	Ground Motion	Remarks
1961			h. m. s.		
May 23	SHS	eP	16		
May 24	BRK	eP	13 00 58.0		USCGS: 41.2°N, 126.7°W, 0 = 12 59 54.4.
	CNC	eP	59		Off coast of northern California.
	MHC	i(P)	01 06.8	c	h about 46 km.
		i	13.4		
		iS	02 07.0		
	MIN	eP	00 50.8	c	
		i	01 38.7		
	PAC	iP	01.7	c	
	SHS	eP	00 42		
		eN	01 58		
	REN	e(P)	33.9		
	FRE	e	34		
	VIN	eP	15		
May 25	SHS	eP	09 30 19		USCGS: 31.5°N, 139.9°E, 0 = 09 18 48.4.
					South of Honshu, Japan.
					h about 171 km.
May 25	BRK	iP	21 18 25.0	c	USCGS: 14.9°S, 177.5°W, 0 = 21 07 28.5.
	MHC	iP	26.3	c	Fiji Islands region.
	FRE	iP	30.9	c	h about 374 km.
	REN	iP	39.3	c	
	SHS	eP	33		
May 26	MHC	eP	03 33 27.8	d	USCGS: 33.1°S, 108.9°W, 0 = 03 22 09.8.
	FRE	eP	23		North of Easter Island.
	MIN	e	46		h about 33 km.
	REN	eP	40.7		
	COR	eP	34 10.5		
	SHS	eP	33 47		
May 26	BRK	eP	04 47 30.5	d	USCGS: 32.9°S, 109.1°W, 0 = 04 36 08.5.
	MHC	eP	27.2	d	North of Easter Island.
	FRE	eP	21		h about 43 km.
	MIN	eP	42.4	d	
	REN	iP	38.5	d	
	COR	iP	48 08.7	d	
	SHS	iP	47 45.8	d	
	CNC	eP	30.9		
May 26	MHC	eP	05 13 49.3	d	USCGS: 15.4°N, 91.8°W, 0 = 05 06 31.9.
		e	15 38.9		Near Mexico-Guatemala border.
		e	14 11.1		h about 150 km.
	REN	e(P)	13 45.1		
	COR	eP	50.2		
May 26	MIN	eP	05 52 16.9	d	
May 26	MHC	eP	06 19 25.3	c	USCGS: 18.9°S, 168.9°E, 0 = 06 06 53.8.
	MIN	eP	31.3	d	New Hebrides Islands.
	SHS	eP	30		h about 100 km.
May 26	MHC	eP	08 52 09.9	d	USCGS: 10.2°S, 70.8°W, 0 = 08 42 16.1.
		e	54 14.1		Peru-Brazil border.
	MIN	eP	52 19.1	c	h about 650 km.
	COR	iP	40.2	c	
May 27	BRK	iP	07 29 29.3	(c)	USCGS: 41.3°N, 142.2°E, 0 = 07 18 06.0.
	BRX	eRNEZ	50		Near coast of Honshu, Japan.
			R from NW		h about 70 km.

Date	Sta.	Phase	Time (GCT)	Ground Motion	Remarks
1961			h. m. s.		
May 27 (Cont.)	MHC	eP	07 29 33.2	c	
	FRE	e	42		
	MIN	eP	05.0	c	
		i	22.3		
	REN	iP	15.7	d	
		i	33.0		
	COR	i	01.5		
	SHS	eP	01		
		e	18		
May 28	SHS	eP	19 40 40		
May 28	MHC	iP	22 41 53.0	d	USCGS: 20.1°N, 108.8°W, 0 = 22 37 15.7. Revillagigedo Islands region. h about 43 km.
	REN	e(P)	42 07.3		
May 29	MHC	iP	00 05 27.3	d	USCGS: 14.5°N, 144.6°E, 0 = 23 52 47.0 (May 28). Mariana Islands region. h about 121 km.
	REN	eP	11.0		
	COR	iP	04 53.5	d	
May 29	SHS	eP	05 01		
	BRX	eR	00 38.4		USCGS: 52.3°N, 166.6°W, 0 = 00 22 55.6. Fox Islands, Aleutian Islands. h about 67 km.
	MHC	eP	29 44.7	c	
	FRE	eP	56		
	MIN	eP	27.0	c	
	REN	eP	41.1		
	COR	eP	28 58.6		
	SHS	eP	29 21		
	VIN	eP	40		
	BRK	iP	07 26 12.9	c	USCGS: 19.3°N, 108.7°W, 0 = 07 20 58.1. Revillagigedo Islands region. h about 33 km.
May 29	MHC	e	25 42.5		
	FRE	eP	29		
	SHS	eP	26 14		
	VIN	e(P)	25 41		
	BRK	eP	07 41 17.0	(c)	USCGS: 39.1°S, 73.5°W, 0 = 07 28 17.3. Near coast of southern Chile. Felt: Temuco and Valdivia. h about 40 km.
	BRX	eR	08 10.4		
			R from SSE		
	MHC	eP	07 41 14.0	c	
	FRE	eP	07		
	MIN	eP	24		
REN	eP	18.2			
SHS	eP	17.7			
		e	26		
	VIN	e(P)	19		
May 29	CNC	eP	18	c	
	MHC	e	10 41 30.9	c	
	MIN	eP	23.8		
	REN	eP	33.5		
	SHS	eP	20		
May 30	MHC	eP	12 40 04.2	d	USCGS: 33.2°S, 109.3°W, 0 = 12 28 42.8. North of Easter Island. h about 25 km.
	MIN	e	22		
	REN	eP	16.3	c	
SHS	eP	23			
May 31	BRK	e(P)	14 20 11.3		USCGS: 30.2°N, 113.9°W, 0 = 14 17 43.3. Gulf of California. h about 33 km.
		e	15.5		
	BRX	i(S)NE	22 15		PAS: Magnitude 5½.

Date	Sta.	Phase	Time (GCT)	Ground Motion	Remarks	
1961			h. m. s.			
May 31 (Cont.)	MHC	eR	24.1			
		iP	20 08.0	c		
		i	22 05.9			
		eN	55			
		eE	23 05			
		e(P)	19 58.5			
	FRE	eZE	22 04			
		eP	20 31.6	c		
	MIN	e	24 19			
		iP	20 20.2	c		
	REN	iP	20 20.2			
	COR	eP	21 37.6			
SHS	eP	20 47				
VIN	eP	01				
	e	22 46				
May 31	BRK	eP	19 28 56		USCGS: 5.3°S, 151.6°E, 0 = 19 15 57.0. New Britain region. Felt. h about 56 km. PAL: Magnitude 5¾ - 6.	
	MHC	iP	57.7	c		
	FRE	eP	29 03			
	MIN	eP	28 58.6	c		
	REN	eP	29 04.0			
	COR	eP	28 55			
	SHS	eP	55			
	SHS	eP	21 14 32		USCGS: 13.0°N, 143.7°E, 0 = 21 02 11.8. Mariana Islands region. h about 130 km.	
	June 1	BRK	eP	10 11 32.3	c	USCGS: 19.3°N, 69.3°W, 0 = 10 02 42.0. Near coast of Dominican Republic. h about 21 km. PAL: Magnitude 4¼ - 4½.
		BRX	eQN eREZ	27 31		
		R from E				
	MHC	eP	10 11 28.4	c		
		i	51.5	c		
	FRE	eP	16			
	MIN	eP	30	c		
	REN	e(P)	13.0			
	COR	iP	45.6	c		
	SHS	iP	34.3	c		
	VIN	iP	26.8	c		
June 1	BRK	eP	23 48 39		USCGS: 10.4°N, 39.9°E, 0 = 23 29 21.2. Ethiopia. Felt: Addis Ababa. h about 51 km.	
	BRX	e	50 42			
		eE	55 30			
	MHC	iP	23 48 21.2	c	PAS: Magnitude 6½ - 6¾.	
		i	40.5	c		
	FRE	eP	31			
	REN	i	33.9			
	SHS	e(P)	35			
June 2	BRX	e(P)	05 10 29		USCGS: 10.3°N, 39.8°E, 0 = 04 51 14.8. Ethiopia. Felt: Addis Ababa. h about 41 km. PAS: Magnitude 6¼ - 6½.	
		e	12 29			
	MHC	eP	10 24			
	ARC	i(P)	11 28.2	c		
	REN	iP	10 19.5	c		
	SHS	eP	19			
	CNC	e(P)	23			
June 2	MHC	eP	05 15 07.2	c		

Date	Sta.	Phase	Time (GCT)	Ground Motion	Remarks
1961			h. m. s.		
June 2 (Cont.)	SHS	eP	17		
June 2	MHC	eP	18 21 29.5	d	USCGS: 21.4°N, 145.9°E, 0 = 18 09 27.2. Mariana Islands region. h about 42 km.
	FRE	eP	38		
	REN	eP	35.3		
	SHS	eP	22		
June 2	MHC	e	18 35 55		USCGS: 3.0°S, 80.4°W, 0 = 18 26 12.6. Near coast of Ecuador. h about 37 km.
	REN	eP	49.3		
June 3	BRK	eP	01 22 25	(c)	USCGS: 56.3°N, 164.8°E, 0 = 01 13 25.4. Off coast of Kamchatka. h about 29 km.
	BRX	eP	25		
		eSE	29 50		
		eSSZEN	33 23		PAL: Magnitude 5 $\frac{1}{4}$ - 5 $\frac{1}{2}$.
		eRZ	37 30		
			mu sec		
		SH	1.7 21		
June 4	BRK	eP	07 51 34		USCGS: 34.1°N, 82.0°E, 0 = 07 33 06.0. Tibet. h about 32 km.
	BRX	eP	33		PAS: Magnitude 6 $\frac{1}{2}$.
		eN	08 00 47		
	MHC	eP	07 51 30.9	d	
	REN	eP	09.8		
	COR	eP	50 42.7		
	SHS	eP	51 08		
June 4	MHC	eP	16 27 18.8	c	
	REN	eP	19.0		
	COR	eP	55.9		
June 5	SHS	eP	04 48 22		
June 6	MHC	eP	07 06 25.2	c	
	REN	eP	36.5		
June 6	BRK	eP	08 23 10		USCGS: 15.6°S, 173.6°W, 0 = 08 11 54.7. Tonga Islands. h about 117 km.
	MHC	eP	10.1	c	
	REN	e	47.4		
	SHS	eP	20		
June 7	BRK	iP	15 50 17.2	c	USCGS: 10.8°S, 166.3°E, 0 = 15 38 13.1. Santa Cruz Islands. h about 209 km.
	FRE	eP	24		
	REN	iP	30.1	d	
	SHS	eP	21	(c)	
June 9	SHS	eP	08 12 47		
June 10	REN	eP	02 21 52.2		
June 10	MHC	eP	08 58 41.9		USCGS: 8.5°N, 103.3°W, 0 = 08 52 05.4. South of Mexico. h about 33 km.
	REN	e(P)	52.2		PAL: Magnitude 4 $\frac{3}{4}$ - 5.
	SHS	e	57		USCGS: 24.2°S, 112.1°W, 0 = 20 31 50.9. Easter Island region. h about 47 km.
June 10	BRX	eP	20 42 15		PAS: Magnitude 6.
		iSE	50 46		
		eGE	57 54		
		eRZ	21 01 05		
			R from SSW		
			mu sec		
		SH	3 11		
	MHC	iP	20 42 10.9	c	
	FRE	eP	04		
	REN	iP	24.2	c	

Date	Sta.	Phase	Time (GCT)	Ground Motion	Remarks
1961			h. m. s.		
June 10 (Cont.)	COR	eP	58.4		
	SHS	eP	32		
June 11	BRX	ePP	05 30 11		USCGS: 27.9°N, 54.6°E, 0 = 05 10 26.3. Southern Iran (Lar). h about 37 km.
		eSKSN	39 50		PAS: Magnitude 6 $\frac{1}{2}$ - 6 $\frac{3}{4}$.
		eSS	46.0		
		e	51.0		
		e	57 14		
		eRNEZ	06 04		
			mu sec		
			0.4 25		
	MHC	i	05 29 09.1	c	
		i	30 07.3		
		i	39 56.6		
	FRE	e	29 58		
	REN	i(P)	28 56.6	d	
		i	29 46.5		
	COR	eP	28 05.0		
	SHS	eP	17		
	VIN	eP	05 29 10		
June 11	COR	e(P)	06 01 58.8		USCGS: 51.6°N, 159.3°E, 0 = 05 52 51.7. Near south coast of Kamchatka. h about 18 km.
	SHS	eP	21		
June 11	SHS	eP	12 50 14		USCGS: 28.2°N, 54.6°E, 0 = 12 31 26.8. Southern Iran. h about 36 km.
June 11	MHC	iP	22 12 39	c	USCGS: 22.2°N, 141.8°E, 0 = 22 00 28.1. Volcano Island region. h about 100 km.
	REN	eP	42.7		
	COR	iP	20.4	c	
	SHS	eP	30		
June 12	BRX	eP	00 19.5		USCGS: 18.9°N, 107.4°W, 0 = 00 14 28.7. Pacific Ocean. Off Jalisco, Mexico. h about 33 km.
		eSN	23 50		
	MHC	iP	19 35.3	d	
June 13	COR	eP	02 31 23.5		USCGS: 52.1°N, 176.5°W, 0 = 02 24 25.9. Aleutian Islands. h about 56 km.
	SHS	eP	45		
June 13	BRK	iP	21 49 42.2	d	USCGS: 21.5°S, 176.4°W, 0 = 21 37 55. Tonga Islands region. h about 146 km.
		epP	50 19		
	BRX	eSZN	59 27		
	MHC	iP	49 42.8	d	
		i	50 18.0	d	
	FRE	iP	49 46.7	d	
	REN	iP	56.5	c	
		i	50 35.5		
	COR	iP	02.4	d	
	VIN	eP	49 42	c	
		epP	50 20.5		
	SCC	eP	49 40.0	c	
		epP	50 19.5		
	CNC	e(P)	49 45.6	c	
		ipP	50 22.5		
	SFB	eP	49 41		
		e	50 19		
June 14	SHS	e(P)	23 57 42.2		USCGS: 51.8°N, 175.0°W, 0 = 23 50 26.6. Fox Islands, Aleutian Islands.

Date	Sta.	Phase	Time (GCT)	Ground Motion	Remarks
1961			h. m. s.		
June 14 (Cont.)					h about 100 km.
June 15	MHC	iP	35 06.6	d	USCGS: 45.9°N, 151.2°E, 0 = 23 24 43.8. Kurile Islands. h about 38 km.
		i	15.6	c	
	FRE	eP	16.5		
	REN	eP	05.6		
	COR	iP	34 31.4	d	
	SHS	iP	49.5	c	
June 16	MHC	eP	06 39 15.7	c	USCGS: 51.3°N, 176.8°W, 0 = 06 31 29.8. Andreanof Islands. h about 33 km.
	MIN		03		
	SHS	eP	38 57.8		
June 16	BRK	iP	10 41 02.6	d	USCGS: 8.9°N, 73.4°W, 0 = 10 31 56.2. Northern Colombia.
		epP	44.4	d	h about 120 km.
		iSPZ	42 11.5	d	PAS: Magnitude 6.
	BRX	iPZ	41 03	d	
		epPZEN	42		
		eSN	48 18		
		iSSEN	49 10	ES	
		iSSEN	52 22	ES	
		eSSSEN	54 24		
		eGZ	57		
			mu sec		
		PP	1.4 9		
		SH	2.2 10		
	MHC	iP	10 40 58.4	d	
		i	41 07.6	c	
		i	42 09.3	d	
		iP	40 44.6	d	
	MIN	iP	41 20.6		
	REN	iP	40 54.6	d	
		i	41 22.7		
	COR	iP	26.2	d	
		i	27.7		
		i	42 09.1		
	SHS	iP	41 08.7	d	
	SCC	iP	40 58.8	d	
	CNC	iP	41 02.8	c	
	PAC	iP	01.2	d	
	SFB	iP	02.9	d	
June 16	BRK	e	15 58 25		USCGS: 21.9°S, 68.4°W, 0 = 15 46 03.0. Chile-Bolivia border.
	MHC	iP	57 51.1	d	h about 89 km.
		i	58 21.9	c	
	FRE	e(P)	12		
	MIN	eP	32.1	c	
	REN	iP	24.6	c	
	SHS	eP	34.0		
June 17	MHC	i	09 46 22.5	d	USCGS: 28.7°S, 178.9°W, 0 = 09 34 18.7. Kermadec Islands. h about 292 km.
	MIN	e	31.9	d	
June 17	BRK	iP	15 14 26.6	c	USCGS: 14.2°N, 92.0°W, 0 = 15 07 33.7. Mexico-Guatemala border.
		ePcP	16 54		h about 85 km.
	BRX	epNEZ	14 26		PAS: Magnitude 6.
		i(PP)	15 56		

Date	Sta.	Phase	Time (GCT)	Ground Motion	Remarks
1961			h. m. s.		
June 17 (Cont.)		eSNZ	19 57		
		eQNE	23.5		
		eRZ	25.6		
			mu sec		
		PZ	3.2 12		
		PH	3.7 12		
		SH	6.3 17		
		PPZ	2.5 12		
	MHC	iP	15 14 20.7	c	
		i	36.3	c	
		iPP	16 56.9	c	
	FRE	iP	14 06	c	
	MIN	iP	35.0	c	
		e	16 12		
	REN	iP	14 22.9	c	
		i	34.8		
	COR	eP	15 05.4		
	SHS	iP	14 39	c	
	VIN	iP	16.1	c	
	SCC	eP	21.2	c	
	CNC	eP	26.5	c	
	PAC	iP	25	d	
June 17	BRK	eP	18 46 42		USCGS: 14.6°N, 92.1°W, 0 = 18 39 51.4. Near coast of Guatemala. h about 105 km.
	BRX	eRZ	59.0		
	MHC	iP	46 37.4	c	
		i	55.3	d	
	FRE	eP	46 22		
	MIN	eP	46 51.2	d	
		i	55.7	c	
	REN	iP	46 39.1	c	
	COR	iP	47 21.3	d	
	SHS	eP	46 55.5		
	VIN	iP	46 32.3	c	
June 17	MHC	eP	22 00 32.2	d	USCGS: 20.9°S, 178.9°W, 0 = 21 49 25.8. Fiji Islands region. h about 627 km.
	FRE	eP	37		
	REN	iP	44.9	c	
	COR	eP	49.5	c	
	SHS	iP	39.5	d	
	VIN	eP	31		
June 18	BRK	iP'	03 30 22.7	d	USCGS: 5.9°S, 113.0°E, 0 = 03 12 35.7. Java Sea. h about 641 km.
	MHC	iP'	24.4	d	
		e	31 38	c	
		e	32 02.6		
	MIN	iP'	30 22.4	c	
		i	33 01.7		
	REN	iP	30 26.3	c	
	COR	e(P)	26.6		
	SHS	iP	20.4	d	
	VIN	iP'	25.6		
		e	41		
	SCC	eP'	24.1		
	CNC	eP'	23		

Date	Sta.	Phase	Time (GCT)	Ground Motion	Remarks
1961			h. m. s.		
June 18	BRX MHC	eQNE e	08 17.3 14 22 15 40		USCGS: 32.4°N, 112.5°W, 0 = 08 12 07.1. Southern Arizona. h about 25 km.
	FRE MIN REN	e e eP	14 38 18 27 14 20.5		
June 18	BRK BRX	iP i eSN eNE eN	14 07 22.5 36.3 17 09 34 23.4 30.4	d c	USCGS: 31.5°S, 179.8°E, 0 = 13 55 16.6. Kermadec Islands region. h about 434 km.
	MHC	iP i i e	07 26.7 36.6 09 05.6 10 54.7	d d	
	FRE MIN	iP eP i	07 25.9 31.7 41.5	d d	
	REN SHS VIN SCC	iP iP eP iP e	41.2 30.7 21.8 19.6 33.7	d d d d c	
June 18	CNC MHC	iP eP	23.6 16 58 25.0	d c	USCGS: 21.3°S, 176.1°W, 0 = 16 47 03.9. Tonga Islands. h about 360 km.
June 18	BRX	e(S)N eRNZ	22 39 35 57		
June 19	MIN REN SHS	e iP eP	R from S 02 57 08.5 19.1 01.5	c	USCGS: 39.3°N, 143.1°E, 0 = 02 45 59.6. Off coast of Honshu, Japan. h about 42 km.
June 19	BRX	e(P) eSNE eGN eREZ	07 49 45 58 53 08 08.2 11.9		USCGS: 39.3°N, 143.0°E, 0 = 07 38 25.0. Off coast of Honshu, Japan. h about 29 km.
	MHC MIN REN SHS	eP eP eP eP	R from W 07 49 46 33 46.0 28.5		
June 19	SHS	eP	22 26 20 37		USCGS: 53.8°N, 161.1°E, 0 = 22 17 19.7. Kamchatka. h about 25 km.
June 20	MHC	eP eP e	09 56 26.4 13.2 57 19	c	USCGS: 15.6°N, 87.2°W, 0 = 09 49 02.5. Honduras. h about 35 km.
June 20	MHC	iP i	14 39 50.9 58.9	c d	USCGS: 21.9°S, 169.8°E, 0 = 14 27 02.6. Loyalty Islands. h about 64 km.
June 20	FRE MIN MHC	e(P) eP e(P)	55 55.9 21 28 58.8	c	USCGS: 15.4°N, 87.2°W, 0 = 21 21 47.1.

Date	Sta.	Phase	Time (GCT)	Ground Motion	Remarks
1961			h. m. s.		
June 20 (Cont.)	MIN REN COR	eP eP e	29 10.4 28 57.4 29 35	c	Near north coast of Honduras. h about 67 km.
June 21	BRX MHC	e(P) eR iP i	04 04 56 19.6 04 51.5 05 16.9	c	USCGS: 15.5°N, 87.2°W, 0 = 03 57 41.1. Northwestern Honduras. h about 58 km.
	MIN REN COR SHS VIN SCC CNC	eP iP i eP eP eP eP	02.3 04 50.4 05 29.2 06 04 46 51 56	c c c	
June 21	BRX	eREZ	08 17.2 R from W		USCGS: 7.8°S, 146.7°E, 0 = 07 33 34.4. Eastern New Guinea. h about 25 km.
	MIN SHS	eP e(P)	07 47 05.5 00		
June 21	BRK MHC MIN REN COR SHS	eP iP eP eP iP iP	20 43 47 49.2 46.3 50.7 41.4 45.2	d d d d d	USCGS: 7.6°S, 110.0°E, 0 = 20 25 00.9. Near north coast of Java. h about 163 km.
June 22	BRK MHC MIN REN SHS	iP eP eP eP eP	07 55 23.4 20.5 30.9 22.6 33.6	c d c	USCGS: 19.1°S, 70.8°W, 0 = 07 43 51.6. Near coast of northern Chile. h about 76 km.
June 22	REN COR	iP iP	20 07 23.0 57.2	c c	USCGS: 12.9°N, 90.0°W, 0 = 20 00 13.8. Off coast of El Salvador. h about 64 km.
June 23	BRK	iPNEZ eSNE	08 57 49 59 15		USCGS: 44.1°N, 128.9°W, 0 = 08 55 55.2. Off coast of Oregon. h about 56 km. Magnitude $5\frac{1}{4}$ - $5\frac{1}{2}$.
		PZ PH MaxH	8 8 9.2 8 115 20		
	MHC	eP i	08 57 59.6 58 33.3	d c	
	FRE MIN	iP eP i i	20.2 57 32.8 33.8 58 32.9	d d c	
	REN	iP i i	57 56.5 58 05.0 26.5	c	
	COR SHS VIN SCC CNC	eP eP eP eP eP	56 54 57 22.5 58 07.0 00.1 57 49	d	

Date	Sta.	Phase	Time (GCT)	Ground Motion	Remarks
1961			h. m. s.		
June 23 (Cont.)	PAC	iP	57 54.0	c	
	SFB	eP	56 49.7		
	FER	eP	57 14.0		
June 23	BRK	eP	09 24 49		USCGS: 44.1°N, 128.8°W, 0 = 09 22 49.8. Off coast of Oregon. h about 53 km.
	MHC	eP	53.0	d	
		i	25 43.9	d	
	MIN	eP	25.8	c	
	REN		47.9		
	COR	iP	23 47.6		
June 23	SHS	i(s)	24 36.0		
	MHC	eP	16		
	MIN	e(P)	09 37 33.0		
	REN	eP	05.5	c	
	COR	e	54.3		
June 23	SHS	iP	36 27.6	c	USCGS: 18.6°N, 145.2°E, 0 = 10 05 35.4. Mariana Islands. h about 256 km.
	BRK	e(P)	55		
	MHC	eP	10 17 24	c	
		iP	28		
		e	18 26.9		
		e(P)	17 23.7	d	
June 23	REN	iP	32.3	d	
	COR	eP	12		
	SHS	eP	07 20.5	c	
	MHC	e	10 50 14		
		e	33		
June 24		eP	49 47		
		eP	50 12.3		
	BRK	eP	05 15 05		USCGS: 13.4°N, 89.9°W, 0 = 05 07 55.6. Near coast of El Salvador. h about 81 km. PAL: Magnitude 4 ³ / ₄ - 5.
	BRX	e(S)N	20 58		
		eQNE	24.7		
		eRZ	28.5		
	MHC	iP	15 00.4	c	
	FRE	eP	14 44		
	MIN	eP	15 12.9	d	
	REN	eP	0.1		
COR	eP	4.1			
SHS	eP	18			
June 24	MIN	e	09 54 50		USCGS: 4.0°N, 97.5°E, 0 = 09 36 05.6. Sumatra. h about 135 km.
June 25	BRK	iP	09 21 14.5	d	USCGS: 19.5°S, 177.9°W, 0 = 09 10 04.2. Fiji Islands. h about 489 km.
	MHC	iP	15.3	d	
	FRE	eP	19		
	MIN	eP	24.4	d	
	REN	eP	28.1		
	SHS	iP	23.2	d	
June 25	BRK	eP	16 58 48		USCGS: 21.8°N, 143.5°E, 0 = 16 46 38.6. North of Mariana Islands. h about 33 km. Magnitude 5 ³ / ₄ .
	BRX	eSE	17 08 46		
		eSSNEZ	14.1		
		eGN	19.3		
		eREZ	22.7		
			R from WNW		

Date	Sta.	Phase	Time (GCT)	Ground Motion	Remarks
1961			h. m. s.		
June 25 (Cont.)			mu sec		
		PZ	1.0 8		
		SH	2.0 10		
		MaxH	4.0 21		
	MHC	iP	16 58 51.5	c	
		i	59 29.8	d	
	FRE	eP	00		
	MIN	eP	58 44.4	c	
		i	51.0		
	REN	eP	33		
June 26	SHS	eP	42		
	VIN	e(P)	59	(c)	
	SCC	eP	52		
		e(P)	48		
	SFB	e(P)	49		
	BRK	eP	07 15 44		USCGS: 21.5°S, 170.1°E, 0 = 07 02 52.9. Loyalty Islands. h about 33 km.
		eSNE	26 20		
		ePSNE	27 12		
		eSSNE	32.0		
		eSSSNZ	35.4		
	eGNE	38.5			
	eRNEZ	42.5			
		R from SW			
MHC	eP	07 15 36.2	d		
		17 17.0			
June 26	FRE	eP	15 47		
	MIN	eP	15 41.1	c	
		e	17 30.4		
	REN	eP	15 48.0		
	SHS	eP	41		
	VIN	eP	44		
June 26	SCC	eP	42		
	MHC	e(P)	14 00 49.0	d	USCGS: 20.7°S, 174.6°W, 0 = 13 49 00.6. Tonga Islands. h about 33 km.
	MIN	eP	50.2	c	
June 27	BRX	eP	07 17 42		USCGS: 28.0°N, 99.4°E, 0 = 07 03 42.2. Yunnan Province, China. h about 33 km. PAS: Magnitude 6.
		ePPZ	21 58	c	
		iSKSNE	28 30	W	
		ePSNEZ	31 18		
		iSSN	37.0	S	
		eGN	47.5		
		eRZ	54.3		
			R from W		
			mu sec		
		PZ	0.7 8		
	PPZ	1.3 12			
	PPH	1.0 14			
	SKSH	2.2 18			
June 27	MIN	eP	07 17 54.5		
	BRK	iP	08 01 55.7	c	USCGS: 54.6°N, 158.6°E, 0 = 07 52 53.5. Kamchatka. h about 273 km.
		ipP	02 13.6	c	
		iP	01.3	c	
	MHC	i	58.0	c	

Date	Sta.	Phase	Time (GCT)	Ground Motion	Remarks	
1961			h. m. s.			
June 27 (Cont.)	FRE	iP	01 45.5	c		
		e	02 39.7	d		
	REN	iP	01 57.7	c		
	COR	iP	18.4	c		
	SHS	eP	41.2			
		e	02 25.9			
	SCC	iP	00.6	c		
		epP	16			
June 27	MIN	e	08 06 21.4	c		
	REN	eP	30.0			
	SHS	eP	18.7			
June 28	MIN	e	13 34 25		USCGS: 4.5°S, 102.8°E, 0 = 13 15 28.5. Near south coast of Sumatra. h about 90 km.	
June 29	BRK	eP	09 35 29		USCGS: 13.9°S, 166.0°E, 0 = 09 22 55.8. New Hebrides Islands. h about 37 km. Magnitude 6 1/4 - 6 1/2.	
	BRX	eSE	45 48			
		epSEZ	46 50			
		eSSNEZ	51			
		eSSS	54.7			
		eGN	57.3			
		eREZ	10 00.9			
			R from W			
			mu sec			
		PZ	4.9 8			
		PH	1.5 11			
		SH	2.7 14			
		MaxH	12 30			
		MHC	iP	09 35 31.1		d
		FRE	e(P)Z	37		
	MIN	ePZ	35.0	c		
	REN	iP	40.7	c		
	COR	e	39			
		iP	34	c		
	SCC	eP	29	(c)		
June 29	MIN	ePZ	11 45 02.6	c	USCGS: 45.5°N, 151.3°E, 0 = 11 34 55.7. Kurile Islands. h about 68 km.	
	SHS	eP	44 59.5			
		e	45 14			
June 29	BRK	eP	14 09 57			
		i	10 15.0	d		
	MHC	iP	03.9	d		
	FRE	e	34.3			
	MIN	eP	09 47.9	d		
		e	10 05.5	d		
		REN	eP	03.1		
		i	19.6			
		COR	iP	09 37.3		d
		SHS	eP	43		
		e	10 01.0			
		VIN	e	25.2		
June 29	SCC	e	20.6		USCGS: 85.0°N, 97.8°E, 0 = 22 01 24.1. Severnaya Zemlya region.	
	MIN	eP	22 10 47			
		i	53.0	d		

Date	Sta.	Phase	Time (GCT)	Ground Motion	Remarks
1961			h. m. s.		
June 29 (Cont.)	REN	eP	52.3		h about 33 km.
	SHS	eP	31		
		e	42		
June 30	SHS	eP	23 08 58		

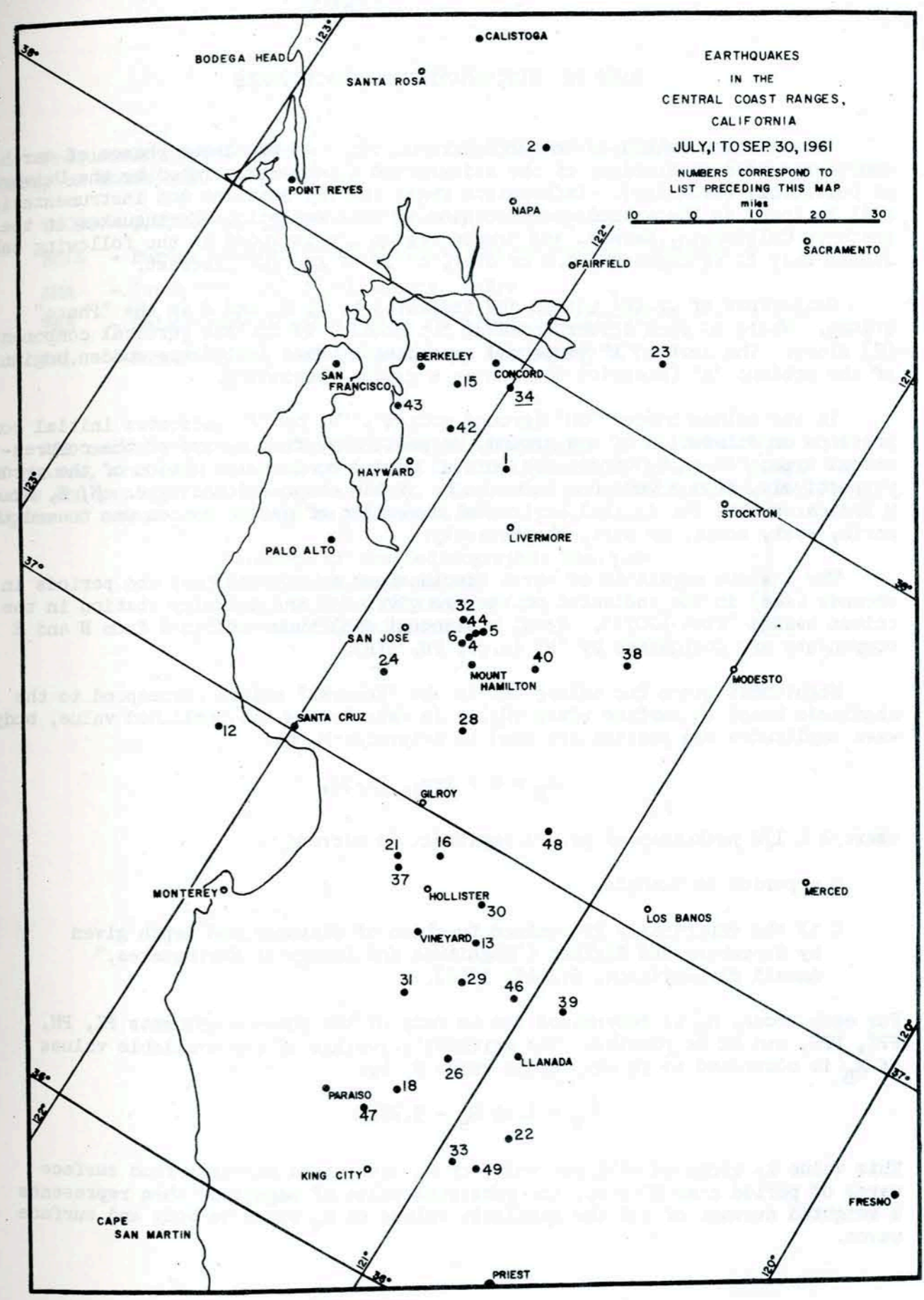
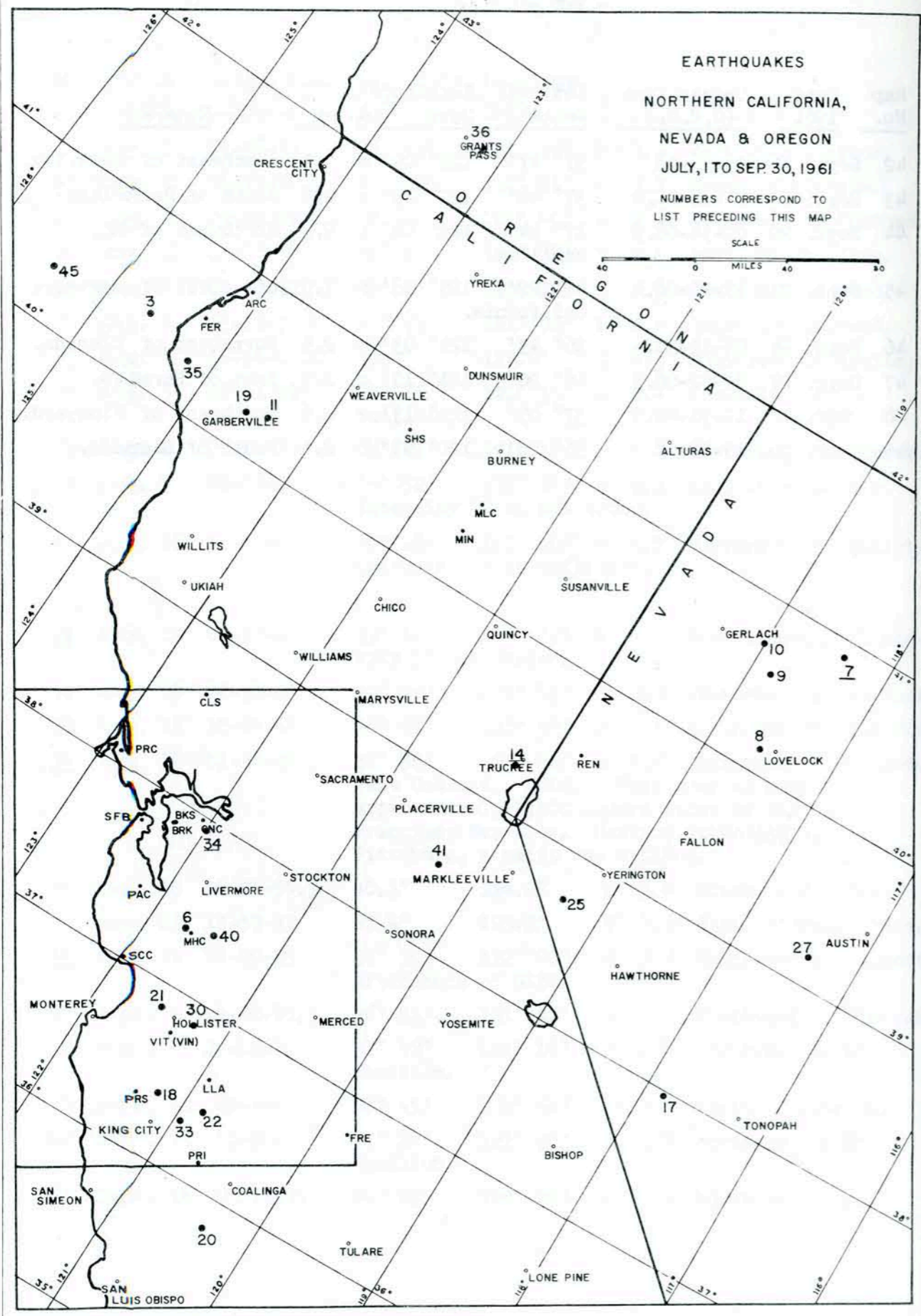
Information on intensities of shocks reported felt is also included under Remarks. Reports on felt earthquakes are chiefly extracted from those collected by the Seismological Field Survey of the U.S. Coast and Geodetic Survey, which publishes a more complete summary in "Abstracts of Earthquake Reports for the Pacific Coast and Western Mountain Region." This regular quarterly publication may be obtained from the District Officer, San Francisco District, Coast and Geodetic Survey, 121 Customhouse, San Francisco 26, California, or from the Director, U.S. Coast and Geodetic Survey, Washington 25, D.C. Intensities given in Roman numerals are assigned by the Coast and Geodetic Survey and based on the Modified Mercalli Intensity Scale of 1931.

EARTHQUAKES IN NORTHERN CALIFORNIA, NEVADA, AND OREGON

Map No.	Date 1961	Origin Time (G.C.T.)	Latitude North	Longitude West	Q	M	Remarks
1	July 1	18-07-32	37° 46'	121° 53'	c	2.5	South of Concord.
2	July 1	20-32-21	38° 27'	122° 17'	c	2.2	North of Napa.
3	July 2	08-53-19	40° 25'	124° 40'	d	3.0	West of Ferndale.
4	July 3	03-32-10.7	37° 23'	121° 43'	a	2.4	Northwest of Mt. Hamilton.
5	July 3	03-52-25.6	37° 26'	121° 41'	c	2.5	Northwest of Mt. Hamilton.
6	July 3	04-10-08.8	37° 22'	121° 43'	b	3.4	Northwest of Mt. Hamilton.
<u>7</u>	July 4	04-56-00	40° 54'	118° 24'	d	5.4	North of Lovelock. USCGS: Probable felt area on the order of 10,000 square miles. Reported felt from Paradise Valley in the north to Lovelock, Nevada to the southwest. Maximum reported intensity V. No damage reported.
<u>7</u>	July 4	05-35-05	40° 54'	118° 24'	d	4.0	Aftershock of 04-56-00.
8	July 4	11-09-11.0	40° 08'	118° 36'	b	5.0	West of Lovelock.
9	July 4	21-31-21	40° 35'	118° 50'	c	3.7	East of Gerlach.
10	July 6	03-42-32	40° 45'	119° 00'	c	3.9	East of Gerlach.
11	July 9	09-02-28.1	40° 17.5'	123° 25'	c	4.0	Northeast of Garberville.
12	July 11	06-25-11.7	36° 56'	122° 10'	c	2.2	Southwest of Santa Cruz.
13	July 13	23-00-09.5	36° 47'	121° 14'	b	2.0	Southeast of Hollister.
<u>14</u>	July 14	00-13-01	39° 17'	120° 13'	c	3.4	Near Truckee.
15	July 14	05-34-09.4	37° 53.5'	122° 07.5'	c	2.3	East of Berkeley.
16	July 16	07-15-53	36° 55'	121° 27'	c	2.4	Northwest of Hollister.
17	July 20	16-25-48.4	37° 58'	117° 52'	c	3.4	West of Tonopah, Nev.
18	July 22	18-01-55.0	36° 24'	121° 12'	c	4.0	Northeast of Paraiso. USCGS: Felt at Pinnacles National Monument (about 25 miles southeast of Hollister).
19	July 23	07-54-28	40° 14'	123° 42'	b	3.4	Northeast of Garberville.
20	July 31	00-07-08	35° 49'	120° 22'	c	4.7	Felt at San Luis Obispo. USCGS: Felt over an area of 5,000 square miles of west-central California. Intensity V at Atascadero, Cholame, Creston, Parkfield, San Luis Obispo, Templeton.

Map No.	Date 1961	Origin Time (G.C.T.)	Latitude North	Longitude West	Q	M	Remarks
21	Aug. 1	01-36-33	36° 52'	121° 33'	b	3.0	West of Hollister.
22	Aug. 1	06-12-54.5	36° 26'	120° 51'	c	3.1	South of Llanada.
23	Aug. 2	09-32-49.5	38° 10'	121° 40'	c	2.5	Northeast of Concord.
24	Aug. 3	13-38-38	37° 13'	121° 52'	b	2.1	South of San Jose.
25	Aug. 4	11-28-17.7	38° 43'	119° 20'	c	3.9	Southeast of Reno.
26	Aug. 4	13-22-32.7	36° 32'	121° 08'	b	2.4	South of Vineyard.
27	Aug. 4	16-56-09.1	39.2°	117.4°	d	4.5	Southwest of Austin, Nev.
28	Aug. 5	07-43-49	37° 11'	121° 35'	b	2.4	Southeast of Mt. Hamilton.
29	Aug. 6	05-14-12	36° 41'	121° 12'	b	2.4	Southeast of Vineyard.
30	Aug. 7	01-57-01	36° 52'	121° 16'	b	3.3	East of Hollister. Intensity IV at Hollister.
31	Aug. 10	16-43-41	36° 48'	121° 20'	c	2.7	Southeast of Hollister. Intensity IV at Hollister.
14	Aug. 12	04-57-20	39° 16'	120° 12'	b	4.0	Near Truckee. Intensity III at Norden.
32	Aug. 16	22-31-29	37° 25'	121° 45'	b	2.8	Northeast of San Jose.
33	Aug. 17	17-14-45	36° 20'	120° 57'	b	3.1	Northeast of King City.
34	Aug. 18	01-30-37	37° 56'	122° 00'	b	3.9	Southeast of Concord. Felt Oakland. USCGS: Felt over an area of approximately 1,500 square miles of the San Francisco Bay area. Maximum intensity V. At Pittsburg, a patio was cracked.
35	Aug. 19	06-21-54.9	40.3°	124.2°	d	3.4	South of Arcata.
36	Aug. 23	17-59-47	42.4°	123.2°	d	4.6	East of Grants Pass.
34	Aug. 25	17-20-25	37° 56'	122° 00'	c	2.7	Southeast of Concord. Aftershock of 0130.
37	Sept. 5	14-08-40.7	36° 51'	121° 32'	c	2.4	Northwest of Vineyard.
38	Sept. 5	22-46-34	37° 32'	121° 16'	c	2.8	Northeast of Mt. Hamilton.
39	Sept. 10	22-38-12	36° 45'	120° 54'	c	2.9	North of Llanada.
40	Sept. 13	11-54-44	37° 24'	121° 30'	c	3.0	Northeast of Mt. Hamilton.
41	Sept. 16	10-18-55	38° 29'	120° 20'	c	3.3	North of Sonora.

Map No.	Date 1961	Origin Time (G.C.T.)	Latitude North	Longitude West	Q	M	Remarks
42	Sept. 16	15-36-18	37° 47'	122° 05'	b	2.1	Southeast of Berkeley.
43	Sept. 19	04-21-01.4	37° 46'	122° 15'	a	2.4	South of Berkeley.
44	Sept. 20	09-54-08.9	37° 24'	121° 42'	c	2.3	Northwest of Mt. Hamilton.
45	Sept. 21	19-20-08.4	40° 22'	125° 28'	b	3.9	Off coast of northern California.
46	Sept. 24	08-13-31.4	36° 43'	121° 03'	b	2.5	Northwest of Llanada.
47	Sept. 27	02-02-06.3	36° 20'	121° 15'	c	2.7	East of Paraiso.
48	Sept. 27	19-51-42.9	37° 05'	121° 13'	c	2.6	Northeast of Vineyard.
49	Sept. 29	15-39-58	36° 20'	120° 53'	b	2.4	South of Llanada.



PART II. REGISTRATION OF EARTHQUAKES

This section tabulates measured arrival times of prominent phases of earthquakes recorded at stations of the seismographic network operated by the University of California (Berkeley). Information regarding the stations and instrumentation will be found in the introductory section of this Bulletin. Earthquakes in the northern California, Nevada, and Oregon region are included in the following tabulation only if of magnitude 4.0 or over, or if of special interest.

Components of ground motion are indicated by N, E, and Z in the "Phase" column. Where no such letter appears, the reading is for the vertical component (Z) alone. The letter "i" (impetus) preceding a phase designates sudden beginning of the motion; "e" (emersio) designates a gradual beginning.

In the column headed "GM" (ground motion), "c" or "d" indicates initial compression or dilatation of the ground, respectively, from a wave of the compressional type; "+" or "-" indicates initial upward or downward motion of the ground, respectively, from a wave not known to be of the compressional type. N, E, S, or W indicates that the initial horizontal direction of ground motion was toward the north, east, south, or west, respectively.

The maximum amplitude of earth displacement in microns (μ) and periods in seconds (sec) in the indicated phases are given for the Berkeley station in the column headed "Time (GCT)". Total horizontal amplitudes combined from N and E components are designated by "H" (e.g., PH, PPH).

Magnitudes given for teleseisms in the "Remarks" column correspond to the magnitude based on surface waves (M_S). In calculating the published value, body wave amplitudes and periods are used to determine M_B by:

$$M_B = Q + \log_{10} (A/T),$$

where $A = 1/2$ peak-to-peak ground amplitude in microns,

$T =$ period in seconds

Q is the empirically determined function of distance and depth given by Gutenberg and Richter ("Magnitude and Energy of Earthquakes," *Annali di Geofisica*, 9:1-15, 1956).

For each shock, M_B is determined for as many of the phase components PZ, PH, PPZ, PPH, and SH as possible; the arithmetic average of the available values of M_B is converted to an equivalent value M_S by:

$$M_S = 1.59 M_B - 3.97.$$

This value is compared with the value of M_S determined directly from surface waves of period near 20 sec.; the published value of magnitude then represents a weighted average of all the available values of M_S based on body and surface waves.

Frequently quoted sources of information regarding epicenters, origin times, or shock magnitudes are as follows:

- USCGS - U.S. Coast and Geodetic Survey, Washington, D.C.
- BCIS - Bureau Central Internationale Seismologique, Strasbourg
- JMA - Japan Meteorological Agency, Tokyo
- PAS - Seismological Laboratory, Pasadena, California
- PAL - Lamont Geological Observatory, Palisades, N.Y.

All measurement and interpretation of seismograms (i.e., identification of phases, arrival times, directions of initial ground motion, and ground amplitudes and periods) are done at Berkeley. Requests for additional data or for copies of seismograms should be addressed to:

Director of the Seismographic Stations
Earth Sciences Building
University of California
Berkeley 4, California.

Date	Sta.	Phase	Time (GCT)	Ground Motion	Remarks
1961			h. m. s.		
July 1	BKS	iP	08 11 54.6	c	USCGS: 29.9°N, 140.5°E, 0 = 08 00 11.6. Bonin Islands region. h about 117 km.
	MHC	iP	58.9	c	
	MIN	iP	49.8	c	
	PAC	eP	12 00.8		
	COR	e	11 34		
July 1	SHS		47		USCGS: 15.3°S, 74.8°W, 0 = 13 10 40.9. Near coast of Peru. h about 68 km.
	BKS	eP	13 21 43	c	
		e	55		
	BKX	eSNE	30 48		
		eRNEZ	44.6		
			R from SE		
	MHC	iP	13 21 38.7	c	
		i	40.8	d	
	FRE	eP	28		
	MIN	iP	49.3	d	
		i	22 01.7	c	
	REN	iP	21 41.2	c	
	COR	eP	22 13		
	SHS	eP	21 53		
	VIN	eP	35		
	e	46			
	eP	38			
	eP	43			
	e	55			
July 1	BKS	iP	19 01 53.3	d	USCGS: 18.0°S, 178.4°W, 0 = 18 50 57.5. Fiji Islands. h about 601 km.
	MHC	eP	56.5	c	
	FRE	eP	59		
	MIN	eP	02 02.2	d	
	SHS	iP	01	c	
July 1	BKS	eP	23 52 48		USCGS: 53.9°N, 179.8°E, 0 = 23 44 05.7. Near Islands region, Aleutian Islands. h about 19 km.
	MHC	iP	54.6	c	
	MIN	eP	38.1	d	
	SHS	iP	34.3	d	
July 2	BKS	iP	10 22 31.4	c	USCGS: 20.8°N, 142.6°E, 0 = 10 10 16.3. Mariana Islands region. h about 64 km.
	MHC	iP	33.3	d	
	MIN	eP	27.6	c	
	ARC	eN	23 58.9		
	SHS		22 24.6	d	
July 3	MHC	iP	14 59 38.4	d	USCGS: 8.7°S, 79.1°W, 0 = 14 49 30.3. Near coast of Peru. h about 57 km.
	MIN	e	51		
	REN	eP	44.7		
	COR	iP	15 00 16.3		
July 4	SHS	eP	14 59 54		40°54'N, 118°24'W, 0 = 04 56 00. West of Winnemucca (Nevada). Magnitude 5.4.
	BRK	eP	04 57 09.5		
		e(S)N	58 10		
	VIN	eP	57 14.9		
		e(S)	58 38.6		
	CNC	e(S)	12.6		
	SCC	eP	57 17		
	SFB	eP	17		
	MHC	iP	09.8	c	
		iNE	25.8		

Date	Sta.	Phase	Time (GCT)	Ground Motion	Remarks
1961			h. m. s.		
July 4 (Cont.)		iN	58 19.4		
		iE	25.3		
	PAC	iZ	57 12.6		
	REN	iP	56 31.9	c	
		eSN	59.6		
	SHS	iP	50.4	c	
	MIN	iP	42.8	c	
	FRE	eP	57 08.6		
		e(S)	58 18		
		e(P)	05 36 25	d	
July 4	CNC	e(P)	28		40°54'N, 118°24'W, 0 = 05 35 05. Aftershock of 04 56 00. Magnitude 4.0.
	VIN	e(P)	23		
	REN	eP	35 43		
	MHC	iP	36 17.6	c	
		i	30.8	d	
		i	37 21.6		
	MIN	iP	35 48.8	c	
		i	55.2		
		iS	32.1		
	REN	eP	35 37.8		
		i	43.3		
		iS	36 06.7		
		e(P)	28		
		e	36		
		e	36		
July 4	BRK	iP	06 22 50.8	c	USCGS: 18.0°N, 146.4°E, 0 = 06 10 44.88 Mariana Islands. h about 145 km.
	MHC	iP	46.8	d	
		i	54.5		
	FRE	eP	55		
	MIN	eP	41.3	d	
July 4	REN	eP	51.2		40°08' N, 118°36'W, 0 = 11 09 11.0. North of Lovelock. Magnitude 5.
	COR	eP	32		
	SHS	eP	39		
	VIN	eP	27		
	BRK	eP	11 10 21		
		eSEN	11 21		
	VIN	eP	10 21		
	SCC	e(P)	24		
	CNC	e	33		
	REN	eP	09 43		
	MHC	iP	10 15.1	c	
		i	31.5	d	
		iE	11 11.1		
		iN	00.7		
	MIN	iP	09 48.7	c	
	iSN	10 31.5			
REN	iP	09 37.8	d		
	iS	10 07.2			
SHS	iP	09 56.6	c		
FRE	eP	10 15			
	eS	30			
	eEN	11 23			

Date	Sta.	Phase	Time (GCT)	Ground Motion	Remarks
1961			h. m. s.		
July 5	COR	eP	02 34 11		USCGS: 28.7°N, 129.7°E, 0 = 02 21 56.1. Kyukyu Islands. h about 33 km.
	SHS	eP	24		
July 5	SHS	eP	05 12 09.5		USCGS: 15.1°N, 60.4°W, 0 = 05 02 26.9. Windward Islands. h about 60 km.
July 5	SHS	eP	23 43 51		USCGS: 10.8°S, 161.5°E, 0 = 23 31 09.5. Solomon Islands.
July 6	BRK	iP	22 22 12.9	c	
	BRX	iP	13	c	USCGS: 20.6°S, 169.4°E, 0 = 22 09 29.4. Loyalty Islands Region. h about 27 km.
		e	24 08		
		ePP	25 38		
		e	31 12		
		eSENZ	32 32		Magnitude 6 1/2 - 6 3/4. PAS: Magnitude 6 1/2. Felt: Port Vila.
			48 47		
			R from SW		
			mu sec		
		PZ	7.3 11		
		PPZ	5.6 16		
		SH	11.4 20		
	MHC	iP	22 13.9	c	
	FRE	iP	19.6	c	
	MIN	iP	20.2	c	
		i	24.4	d	
	REN	eP	24.7	c	
	COR	iP	25.4	c	
	SHS	iP	19	c	
	VIN	eP	13.3	c	
	SCC	eP	11.8	c	
	CNC	eP	15.0	c	
	PAC	iP	12.3	c	
	SFB	eP	12.9		
July 7	MIN	e	07 54 10.6		USCGS: 9.1°S, 154.2°E, 0 = 07 42 06.4. D'Entrecasteaux Islands. h about 33 km.
	SHS	eP	55 09		
July 7	MIN	eP	08 14 58.6	c	USCGS: 47.2°N, 153.2°E, 0 = 08 05 06.7. Kurile Islands. h about 90 km.
	SHS	iP	55.2	d	
July 7	BKX	iP	13 23 54	c	
		ePP	27 45		
		eSE	34 41		USCGS: 5.7°S, 149.7°E, 0 = 13 10 43.8. New Britain. h about 57 km.
		eSSE	41 05		
		eGN	48 20		
		eRZE	52 42		Magnitude 6 1/4.
			R from W		
			mu sec		
		PZ	7.1 15		
		PPZ	7.2 24		
		SH	7.0 20		
	MHC	iP	24 00.3	c	
	MIN	eP	23 57.0	d	
	REN	e	24 24.0		
	SHS	eP	23 56		
July 7	COR	e	16 02 54		
	SHS	eP	03 15		

Date	Sta.	Phase	Time (GCT)	Ground Motion	Remarks
1961			h. m. s.		
July 7	BRK	eP	22 32 12.2	c	USCGS: 20.2°S, 169.0°E, 0 = 22 19 31.6.
	BRX	eP	12	c	Loyalty Islands Region. h about 41 km.
	MHC	iP	13.1	c	PAL: Magnitude 5 - 5 1/4
		i	22.4		
	FRE	eP	17.5		
	REN	e	24.8		
	COR	e	24		
	SHS	eP	18		
		e	29		
	VIN	e(P)	13.2	c	
July 7	MHC	eP	22 59 28.7	c	BCIS: 15.5°S, 172.5°W, 0 = 22 48 10. Samoa Islands region.
	MIN	eP	38		
	REN	e	43.3		
	SHS	eP	36		
July 8	BRX	eP	02 48 03	c	USCGS: 20.2°S, 168.7°E, 0 = 02 35 20.5. Loyalty Islands region. h about 33 km.
		ePP	51 26		
		eSNE	58 30		
		eR	03 14 35		
			R from SW		Magnitude 6.
			mu sec		
		PZ	2.0 8		
		SH	4.4 24		
		MaxH	5.6 22		
	MHC	iP	02 48 04.9	c	
	FRE	eP	08		
	MIN	eP	08.6	c	
	REN	e	13.6		
	COR	e	18		
	SHS	eP	08		
July 8	BRK	eP	15 21 15		USCGS: 20.2°S, 169.0°E, 0 = 15 08 32.6. Loyalty Islands region. h about 33 km.
	MHC	eP	15.5		
	FRE	e	21		
	SHS	eP	21		
July 8	BRK	iP	15 47 21.2	c	USCGS: 20.1°S, 168.7°E, 0 = 15 34 37.4. Loyalty Islands region. h about 26 km.
	BRX	iP	22		
		e(S)	58 12		
		eSS	16 03 30		
		eR	14 00		Magnitude 6. PAS: Magnitude 6 1/4.
			R from SW		
	MHC	iP	15 47 22.0	c	
		i	58.4		
	FRE	iP	26.7	c	
	MIN	eP	27.8	c	
	REN	eP	33.0		
	COR	eP	33.0		
	SHS	iP	26.9		
	VIN		22.0		
July 8	BRK	eP	15 52 56		BCIS: 20.1°S, 169°E, 0 = 15 40.0. Loyalty Island region.
	MHC	iP	59.2	d	
		i	53 13.1		
	MIN	eP	04.3		

Date	Sta.	Phase	Time (GCT)	Ground Motion	Remarks
1961			h. m. s.		
July 8	BRX	eP	21 26 41	c	USCGS: 20.4°S, 169.0°E, 0 = 21 13 59.5. Loyalty Islands region. h about 33. PAL: Magnitude 5 1/4 - 5 1/2.
		eR	53		
	MHC	iP	26 43.3	c	
		i	52.9		
		eP	47		
July 8	BRK	eP	22 01 27.2	c	USCGS: 20.4°S, 169.0°E, 0 = 21 48 42.3. Loyalty Islands region. h about 18 km. PAL: Magnitude 5 1/4 - 5 1/2.
		iP	28.8	d	
	MHC	eP	33.0		
		eP	34.3	c	
		e	02 09.7		
July 8	REN	e	01 38.7	c	
	COR	iP	39.7	c	
	SHS	eP	33		
July 8	MHC	iP	22 24 56.9	c	USCGS: 20.2°S, 174.4°W, 0 = 22 13 10.0. Tonga Islands. h about 33 km.
		e	25 05.9	d	
July 9	MHC	iP	05 04 40.4	d	USCGS: 16.4°N, 87.8°W, 0 = 04 57 36.8. Near coast of Honduras. h about 50 km.
		eP	47.8	c	
July 9	MHC	iP	06 39 56.3		USCGS: 15.6°N, 87.3°W, 0 = 06 32 47.5 Near coast of Honduras. h about 46 km.
		e	44		
	MIN	eP	40 09.1	d	
		e	39 58.4		
		e(P)	40 15		
July 9	MIN	iP	09 02 53.5	d	40°17.5'N, 123°25'W, 0 = 09 02 28.1. SE of Forest Glen. Magnitude 4.0.
		iSNE	03 10.3		
	MHC	eP	27.9	c	
		i(S)	04 08.4		
		i	03 32.2		
July 9	MHC	iP	02 45.2		USCGS: 16.1°N, 87.9°W, 0 = 13 51 09.8. Near coast of Honduras.
		e	03 25.6		
	MIN	iP	02 43.8		
		eP	14 00 40.6	c	
		eP	51.0	c	
July 10	BRK	eP	04 01 36.7	c	USCGS: 19.3°S, 68.4°W, 0 = 03 49 56.4. Chile - Bolivia border. h about 117 km.
		epP	02 04.2		
	MHC	eP	01 37	c	
		e(S)NE	11 14		
		iP	01 32.2	d	
July 10	BRX	i	02 00.9		USCGS: 22.9°S, 171.4°E, 0 = 14 36 58.6. Loyalty Islands region. h about 53 km.
		eP	01 22	d	
	MIN	eP	40.7	d	
		e	02 09.9		
		eP	01 34.7	d	
July 10	COR	iP	02 03.4	d	USCGS: 5.4°S, 151.4°E, 0 = 10 32 02.2.
		eP	01 45.1		
	SHS	e	02 14		

Date	Sta.	Phase	Time (GCT)	Ground Motion	Remarks
1961			h. m. s.		
July 10 (Cont.)	VIN	eP	01 30.2	c	USCGS: 17.9°N, 104.9°W, 0 = 12 54 03.0. Off coast of Michoacan, Mexico. h about 33 km. Magnitude 4 1/2.
	PAC	iP	35.3	c	
July 10	BRK	e	02 02.7		USCGS: 18.3°N, 89.8°W, 0 = 14 18 13.7. Campeche, Mexico. 35°13'N, 118°33'W, 0 = 23 25 45.6 South of Caliente. Magnitude 4.2.
		eP	12 59 25		
	BRX	eP	27		
		eSEN	13 03 44		
		eRZ	06		
July 10	MHC	MaxH	2 24		
		e	12 59 17.4	d	
	MIN	i	41.1		
		eP	40.0	c	
		eP	28.0		
July 10	MHC	eP	14 24 53.0	c	
		i	25 06.1		
July 10	BRK	e	03.0		USCGS: 18.3°N, 89.8°W, 0 = 14 18 13.7. Campeche, Mexico. 35°13'N, 118°33'W, 0 = 23 25 45.6 South of Caliente. Magnitude 4.2.
		eP	23 26 46.5		
	VIN	eSN	27 32.2		
		eP	26 31.1		
		i	40.7		
July 10	SCC	e(S)	27 04.7		
		eP	26 37.5		
	PRS	e(S)	27 16.9		
		iP	26 25.3	c	
		i	26.7		
July 10	MHC	eS	56.8		
		iP	36.4		
	MIN	iS	27 24.7		
		iP	15.1	d	
		i	28 16.2		
July 10	SHS	e	29 16		
		e	54		
	PAC	iP	26 46.7	d	
		i	27 25.3		
		eP	26 17		
July 11	REN	eS	42		USCGS: 8.0°N, 93.1°E, 0 = 09 31 42.6. Nicobar Islands. h about 17 km. PAL: Magnitude 5 1/2 - 5 1/4.
		eP	27 06.2	d	
	BRX	eP	09 52 18		
		eR	10 32		
		i	09 50 50.4		
July 12	MHC	epP	38.0	c	
		eP	13 40 27.9	c	
	MIN	e	10.4	d	
		e	34.5	d	
		eP	06		
July 12	MHC	e	20		USCGS: 22.9°S, 171.4°E, 0 = 14 36 58.6. Loyalty Islands region. h about 53 km.
		eP	14 49 40.7	c	
	MIN	e	47		
		eP	56		
		e	10 45 08		
July 13	FRE	e	10 45 08		
		e	10 45 08		

Date	Sta.	Phase	Time (GCT)	Ground Motion	Remarks
1961			h. m. s.		
July 13 (Cont.)	MIN	e	02.1		New Britain. h about 55 km.
July 13	BRK MHC	eP iP	13 57 21 10.3	c	USCGS: 21.4°S, 175.7°W, 0 = 13 45 02.4. Tonga Islands. h about 29 km.
		i	30.3		
	FRE	e	04		
	MIN	eP	30.1		
July 13	SHS	eP	21 57 39.0		USCGS: 22.9°N, 122.7°E, 0 = 21 44 33.4. Near coast of Formosa. h about 33 km.
July 15	SHS	eP	05 52 44		USCGS: 48.8°N, 157.4°E, 0 = 05 43 11.0. Near coast of Kamchatka.
July 16	MIN	iP	00 52 35.0	d	USCGS: 58.6°N, 137.2°W, 0 = 00 47 52.6. Southeastern Alaska.
July 16	MHC	eP	05 34 04.5	c	
	MIN	eP	15.1	c	USCGS: 19.0°S, 175.4°W, 0 = 05 22 39.1. Tonga Islands. h about 200 km.
	REN	e	19.3		
	SHS	eP	14.3		
		e	35 08		
July 16	MHC	eP	06 58 48.8	c	USCGS: 18.9°S, 175.6°W, 0 = 06 47 26.4. Tonga Islands. h about 206 km.
		e	59 46.0		
	FRE	e	50		
	MIN	eP	00.8	c	
		e	55.1		
	REN	eP	07 00 00.1		
	SHS	eP	06 59 00		
July 16	BRK	eP	14 14 22		USCGS: 23.0°S, 171.4°E, 0 = 14 01 35.8. Loyalty Islands region. h about 15 km.
	BRX	eP	22		
		eSEN	24 53		
		eGEN	37 24		
		eRZ	41.7		Magnitude 5 1/2.
			R from SW		
			mu sec		
		MaxH	2.5 20		
	MHC	iP	14 14 22.7	d	
		i	26.8	c	
	FRE	eP	27		
	MIN	eP	29.9	d	
		i	40.7		
	REN	eP	33.4	c	
	SHS	eP	28		
		e	33.8		
	VIN	eP	22		
July 16	SHS	eP	21 18 25.6		USCGS: 49.5°N, 155.1°E, 0 = 21 08 45.6. Kurile Islands. h about 29 km.
		e	40		
July 17	BRX	eP	01 07 10		
		eSNE	12 12		
		eR	15		USCGS: 16.8°N, 97.6°W, 0 = 01 01 09.7. Oaxaca, Mexico. h about 40 km.
	MHC	iP	01 07 10.4	c	
		i	18.9		
	FRE	eP	06 56		Magnitude 4 1/4 - 4 1/2.
		e	16 14		
	MIN	eP	07 27.4	c	

Date	Sta.	Phase	Time (GCT)	Ground Motion	Remarks
1961			h. m. s.		
July 17 (Cont.)	ARC	e	54.4		
	REN	iP	15.0	c	
	COR	iP	08 00.6	c	
	SHS	eP	07 31		
	VIN	eP	06		
July 17	MHC	eP	09 13 29.3	d	USCGS: 17.3°N, 105.1°W, 0 = 09 08 07.9. Off coast of Michoacan, Mexico.
	MIN	eP	49		
	REN	eP	38.6	c	
July 17	BRK	eP	16 31 48		USCGS: 35.8°N, 141.3°E, 0 = 16 20 19.1. Near coast of Honshu, Japan. h about 51 km.
	MHC	iP	53.9	d	
	FRE	eP	32 02		
	MIN	e	31 45		
	REN	eP	53.6	c	
	COR	eP	24.9		
	SHS	eP	39		
July 18	BRK	eP	14 16 06.1	d	USCGS: 29.4°N, 131.6°E, 0 = 14 03 36.5. Northern Ryukyu Islands. Felt: Kyushu, Japan. h about 21 km
	BRX	eP	06		
		ePPZEN	19 19		
		iSZEN	26 27		
		eQEN	37 08		
		eRZEN	41 02		
			R from NW		
			mu sec		
		PZ	7.0 12		
		SH	17 19		
	MHC	iP	16 09.9	d	
		i	19 27.6		
	FRE	eP	16 18	d	
	MIN	iP	15 56.0	d	
	REN	iP	16 10.3	d	
	COR	iP	15 44.9	d	
	VIN	eP	16 12	d	
July 18	SCC	eP	14 16 09	d	
	SFB	iP	06		
	PAR	iP	12.9	d	
July 18	BRK	eP	14 46 30	d	USCGS: 29.7°N, 131.5°E, 0 = 14 34 03.1. Northern Ryukyu Islands. h about 33 km.
	MHC	iP	33.8	d	
	FRE	eP	42		
	MIN	eP	25.3	d	
	REN	eP	34.4	d	
	COR	eP	09.5	d	
	SHS	iP	22.1	d	
	SFB	e	29		
	PAR	eP	37	d	
July 18	SHS	iP	16 32 26.8	d	USCGS: 29.7°N, 131.4°E, 0 = 16 20 07.7 Northern Ryukyu Islands.
July 18	MIN	e	17 00 59.5		USCGS: 29.7°N, 131.5°E, 0 = 16 48 38.1 Northern Ryukyu Islands.
	SHS	eP	56.8	d	
July 18	MIN	e	19 42 31		USCGS: 29.3°N, 131.8°E, 0 = 19 29 07.5. Northern Ryukyu Islands.
	SHS	eP	26.1		
July 18	SHS	eP	23 54 58.2		USCGS: 29.8°N, 131.5°E, 0 = 23 42 36.5. Northern Ryukyu Islands.

Date	Sta.	Phase	Time (GCT)	Ground Motion	Remarks
1961			h. m. s.		
July 19	MHC	iP	04 09 40.0	d	USCGS: 59.0°N, 25.3°W, 0 = 03 50 42.0. Sandwich Islands. h about 39 km.
	MIN	eP	50.8		
	SHS	e(P)	43.2		
July 19	FRE	e	06 46 01		USCGS: 29.8°N, 131.7°E, 0 = 06 33 18.1. Northern Ryukyu Islands.
	MIN	eP	45 41.9		
	REN	eP	51.5		
July 19	MIN	eP	10 48 09.2	c	USCGS: 29.9°N, 131.5°E, 0 = 10 35 41.4. Northern Ryukyu Islands.
	REN	e	17.9		
	SHS	eP	07		
July 19	BRK	iP	12 11 14.2	c	USCGS: 29.8°N, 131.5°E, 0 = 11 58 43.7 Northern Ryukyu Islands.
	MHC	eP	16.6	d	h about 31 km.
		e	35.2		
	FRE	eP	26		
	MIN	eP	08.0	c	
	REN	eP	17.2	d	
	COR	eP	10 52.5		
	SHS	iP	11 05.8	d	
July 19	ARC	e	19 56 42.9		USCGS: 29.7°N, 131.8°E, 0 = 19 45 33.2. Northern Ryukyu Islands.
	REN	e	58 16.4		
	SHS	eP	57 51.4		
July 19	MIN	e	22 43 49.9	d	USCGS: 51.9°N, 173.4°W, 0 = 22 36 36.5 Adreanof Island, Aleutian Islands.
	ARC	i	42 14.6	c	h about 42 km
	SHS	eP	43 39		
		e	55		
July 20	MHC	iP	08 50 12.9	c	USCGS: 18.3°N, 103.4°W, 0 = 08 44 20.2. Near coast of Michoacan, Mexico.
	MIN	eP	49 04.1		h about 33 km.
	REN	e	50.8		
July 20	MIN	eP	09 15 03.4	c	USCGS: 30.4°N, 131.7°E, 0 = 09 02 44.9. Northern Ryukyu Islands.
	REN	eP	11.1		
	COR	eP	14 48.0		
	SHS	iP	15 02.7	d	
July 20	MHC	iP	13 29 27.5	c	USCGS: 20.8°S, 64.7°W, 0 = 13 18 04.2. Southern Bolivia. h about 128 km.
	MIN	eP	30 06.0		
	REN	eP	29 58.7	d	
July 20	MHC	iP	15 21 24.8	c	USCGS: 17.6°S, 178.7°W, 0 = 15 10 26.7. Fiji Islands. h about 570 km.
	MIN	eP	32.5	c	
	ARC	eP	49.3	c	
	REN	eP	37.2		
July 20	BRK	eP	20 10 45		USCGS: 32.0°S, 177.2°W, 0 = 19 58 03.0. Kermadec Islands. h about 44 km.
	BRX	eR	37		
July 20	MHC	iP	20 10 46.2	c	
	MIN	eP	54.8	c	
	REN	e	57.8		
	COR	eP	11 05.0	d	
	SHS	eP	10 55		
July 21	SHS	eP	18 46 39.5		USCGS: 29.6°N, 131.4°E, 0 = 18 34 20.0. Northern Ryukyu Islands. h about 33 km.
July 21	REN	eP	19 03 25.2		USCGS: 29.8°N, 131.7°E, 0 = 18 50 54.7. Northern Ryukyu Islands. h about 33 km.
		eP	13.0		

Date	Sta.	Phase	Time (GCT)	Ground Motion	Remarks
1961			h. m. s.		
July 21	ARC	e	22 51 58.4		USCGS: 29.8°N, 131.7°E, 0 = 22 39 53.2. Northern Ryukyu. h about 32 km.
	REN	eP	52 27.2		
	SHS	eP	14		
July 22	BRK	eP	18 02 23.3		36°24'N, 121°12'W, 0 = 18 01 55. East of Soledad. Magnitude 4.
		eSNE	43.2		
	SCC	iP	11.8	c	
	VIN	iP	02.5	c	
		iSNE	04.6		
	MHC	iP	14.4	c	
		iSN	25.3		
		iSE	26.5		
	PAC	iP	18.3		
		iE	31.9		
		iN	34.9		
		iE	35.6		
	FRE	iP	17.8	c	
		iZE	32.3		
	SFB	eP	24		
		eS	44		
		eN	49		
	REN	eP	53.1		
July 23	BRK	eP	00 10 34		USCGS: 20.0°N, 105.0°W, 0 = 00 05 32.8. Jalisco, Mexico. h about 75 km.
	MHC	iP	27.6	c	
	FRE	eP	13.0		
	MIN	iP	50.2	c	
		i	11 06.4		
July 23	ARC	e	10 20.4		
	REN	iP	36.3	d	
	SHS		53.5		
July 23	BRK	eP	14 16 20		USCGS: 18.6°S, 168.2°E, 0 = 14 03 39.8. New Hebrides Islands. Felt: Port Vila, Tanna and Eromanga h about 44 km.
	BRx	eP	19	c	
		eSEN	26 56		
		eEN	28 06		
		eGEN	39 05		
		eRZEN	42 49		
		R from SW			Magnitude 5 3/4 - 6.
		mu sec			
		PZ	1.7 14		
		SH	4 25		
	MHC	iP	14 16 21.8	c	
		i	44.5	c	
	FRE	eP	25.4		
	MIN	eP	26.4	d	
		i	44.0	d	
	REN	eP	32.3		
July 23	SHS	eP	14 16 23.8		
July 23	MHC	e	14 29 15		USCGS: 18.5°S, 168.1°E, 0 = 14 16 34.3. New Hebrides Islands. h about 33 km.
	MIN		21.5	d	
July 23	BRK	eP	14 44 16		USCGS: 6.8°N, 123.5°W, 0 = 14 37 56.9. Pacific Ocean about 3000 km. NW of Galapagos Islands. h about 33 km.
	BRX	e(S)E	49 19		
		eQE	50 51		

Date	Sta.	Phase	Time (GCT)	Ground Motion	Remarks
1961			h. m. s.		
July 23 (Cont.)	MHC	eRZN	52 35		Magnitude 5 3/4 - 6.
			mu sec		
		MaxH	28 20		
		eP	14 44 09.7	d	
		i	20.1		
		eP	05		
		eP	36.7	c	
		eP	30.8	d	
		eP	45 12.0		
		eP	44 37.8		
July 23	BRK BRX	eP	15 42 56		USCGS: 18.5°S, 168.2°E, 0 = 15 28 52.6. New Hebrides Islands. Felt: Port Vila. h about 44 km.
		eSNE	53 41		
		e	54 47		
		eGN	16 06 06		
		eRNEZ	09 30		
			R from SW		
			mu sec		
		SH	3 24		
		eP	15 42 57.5	d	
		i	43 07.3		
July 23	MHC	eP	03		USCGS: 18.5°S, 168.3°E, 0 = 21 51 07.5. New Hebrides Islands. Slight damage at Port Vila. Tidal wave at Port Vila. and Forari. h about 44 km.
		eP	03.2	d	
		eP	08.4		
		eP	02		
		eP	42 57		
		eP	22 03 46	c	
		iP	47	c	
		e	13 17		
		e(S)NE	54		
			mu sec		
July 23	MHC	PZ	7.4 19		Magnitude 7.3.
		PH	34 20		
		PZ(GAL)	39 10		
		MaxH	170 19		
		iP	03 48.2	c	
		i	54.7	d	
		e	07 16		
		eP	22 03 53		
		eP	53.3	c	
		i	04 01.6	d	
July 23	ARC REN COR SHS VIN SCR PAC SFB BRK MHC FRE MIN	eP	03 49.2	c	USCGS: 18.5°S, 168.3°E, 0 = 22 01 55.3. New Hebrides Islands. h about 37 km.
		eP	58.9	c	
		eP	58.2		
		eP	04 03		
		e(P)	03 50		
		eP	03 48		
		iP	48.1		
		eP	49		
		eP	22 14 35		
		iP	37.5	c	
July 23	MHC	eP	43		
		iP	43.9	d	

Date	Sta.	Phase	Time (GCT)	Ground Motion	Remarks
1961			h. m. s.		
July 23 (Cont.)	REN COR SHS	iP	49.1	d	USCGS: 18.7°S, 168.0°E, 0 = 23 22 07.8. New Hebrides Islands. h about 18 km
		eE	24.5		
		eP	42		
July 23	MHC MIN REN SHS	eP	23 59 00.7		USCGS: 21.2°S, 179.2°W, 0 = 01 30 56.6. Fiji Islands Region. h about 598 km
		e	10		
		e	12.0		
July 24	MHC	iP	01 42 04.9	d	USCGS: 2.1°S, 79.4°W, 0 = 01 53 29.9. Ecuador. h about 30 km.
		i	09.6	d	
		eP	09		
July 24	MHC	iP	02 03 05.6		USCGS: 8.9°S, 71.4°W, 0 = 02 48 13.4. West Brazil. h about 593 km.
		eP	17.0		
		eP	13		
July 25	BRK MHC FRE	eP	02 58 07.5		USCGS: 18.3°S, 167.6°E, 0 = 08 50 40.5. New Hebrides Islands. h about 33 km.
		iP	02.3		
		eP	57 54		
July 25	MIN	iP	02 58 13.2	c	USCGS: 35.9°S, 104.5°W, 0 = 01 34 18.2. Southeast of Easter Island. h about 24 km.
		eP	04.7	d	
		eP	15.9	d	
July 25	MHC MIN SHS	iP	09 03 21.5	d	USCGS: 37.1°S, 177.1°E, 0 = 09 18 58.8. North Island, New Zealand. h about 83 km.
		eP	27.9		
		iP	26.1	d	
July 26	MHC FRE MIN	iP	01 45 59.5	d	USCGS: 18.4°S, 70.2°W, 0 = 06 09 25.9. Bolivia-Chile Border. h about 47 km.
		eP	53		
		eP	46 15.5	c	
July 26	REN MHC MIN	eP	09 32 03.9	c	USCGS: 17.8°S, 178.1°W, 0 = 08 27 46.9. Fiji Islands. h about 562 km.
		eP	14.3		
		e	06 20 57.0	c	
July 27	MHC	eP	08 38 43.6	c	USCGS: 19.1°S, 169.2°E, 0 = 11 33 49.6. New Hebrides. h about 173 km.
		e	52.4	d	
		iP	11 46 12.4	c	
July 27	MHC	iP	15 46 19.6	d	USCGS: 34.8°S, 179.0°W, 0 = 15 33 38.1. Kermadec Island region.
		e(P)	42.4		
		eP	00 47 02.5	c	
July 28	MHC MIN COR	eP	46 53.5	c	USCGS: 27.1°N, 126.6°E, 0 = 00 34 19.5. Ryukyu Islands. h about 149 km.
		eP	39.0		
		eP	52		
July 28	BRK BRX	eP	01 15 08		USCGS: 2.2°S, 77.1°W, 0 = 01 05 30.0. Ecuador. h about 13 km.
		eP	08		
		epP	37		
July 28	BRX	eSZNE	01 22 57	SW	Magnitude 5 3/4 - 6.
		esSEN	23 57		
		ePkkP	34 33		

Date	Sta.	Phase	Time (GCT)	Ground Motion	Remarks
1961			h. m. s.		
July 28 (Cont.)			mu sec		
	MHC	PZ	1.8 11		
		SH	10 19		
		iP	14 58.1	d	
		ipP	15 30.0	d	
		i	19 45.2		
	FRE	eP	14 53		
	MIN	eP	15 14.5	c	
		i	19 47.8		
		e	19 50.6		
	REN	eP	15 06.5		
	COR	eP	37.8		
	SHS	eP	22		
		epP	52		
July 28	VIN		14 59		
	BRK	eP	06 24 21		USCGS: 18.7°S, 167.7°E, 0 = 06 11 38.7.
	BRX	eP	21	c	New Hebrides Islands. h about 41 km.
		eSEN	34 46		
		ePPSEN	36 01		Magnitude 5 3/4.
		eGEN	47 31		
		eRZEN	51 06		
			R from SW		
			mu sec		
		PZ	2.6 12		
		SH	2.9 25		
		MaxH	3.5 18		
	MHC	eP	24 21	c	
		i	53	c	
	FRE	eP	29		
	MIN	eP	27.8	c	
	REN	eP	36.0		
	SHS	eP	28		
July 28	BRK	iP	10 18 34	d	USCGS: 20.0°N, 109.3°W, 0 = 10 13 50.5.
	BRX	iP	34		About 500 km. west of Jalisco, Mexico. h about 33 km.
		iSZEN	22 38	SW	
		eRZ	24 11		
			R from SE		
	MHC	iP	18 26.2	d	
		i	53.8	c	
	FRE	eP	17 12		
July 28	MIN	eP	10 18 53.0	d	
		i	19 28.4	d	
	REN	eP	18 41.6		
	SHS	eP	58		
	VIN	eP	20		
	SFB		33		
July 28	BRK	eP	10 43 02.6		USCGS: 19.6°N, 109.2°W, 0 = 10 38 13.1.
	BRX	iSEN	47 07		About 500 km. west of Jalisco, Mexico. h about 33 km.
		eRENZ	48 48		
	MHC	iP	42 55.6	c	
		i	43 10.2	c	Magnitude 5 1/2.
	FRE	eP	42 42		

Date	Sta.	Phase	Time (GCT)	Ground Motion	Remarks
1961			h. m. s.		
July 28 (Cont.)	MIN	eP	43 22.1	d	
		i	25.2	d	
	REN	eP	10.9		
		eP	26		
		eP	48		
July 28	SFB	eP	05		
	MHC	e	14 54 43.9		BCIS: 0 = 14 52 54.
	MIN	eP	21.1	c	NE of Portland (Oregon).
	COR	eP	53 18.0		
		iS	42.5		
		iPN	18.5		
		iSN	45.0		
July 28	SHS	e	54 13		
	MHC	e	15 08 18.3		
	MIN	iP	08.8	d	
	SHS	e	06		
July 28	MHC	i	15 30 36.6	d	USCGS: 43.6°N, 146.1°E, 0 = 15 19 40.0.
	FRE	eP	41		Near east coast of Hokkaido, Japan.
	MIN	iP	21	c	h about 34 km.
			31	d	
	REN		34.6		
	SHS		16		
July 29	BRK	eP	16 39 27		USCGS: 24.1°N, 176.1°W, 0 = 16 27 19.0.
	BRX	eP	27		Tonga Islands. h about 23 km.
		eSN	49 36		
		eSSEN	54 12		
		eG	17 00		Magnitude 5 1/2.
		eR	17 03		
			R from SW		
			mu sec		
		PZ	.8 10		
		SH	3.3 20		
		MaxH	3.3 20		
	MHC	iP	16 39 37.2	c	
	FRE	eP	33		
	MIN	eP	37.9	c	
	REN	eP	47.0		
	SHS	eP	38		
July 30	BRK	eP	14 18 55		USCGS: 18.3°S, 168.5°E, 0 = 14 06 17.3.
	MHC	iP	56.4	c	New Hebrides Islands.
	MIN	eP	19 02.1	c	h about 37 km.
	SHS	eP	00		
July 30	MHC	iP	15 48 03.4	c	USCGS: 20.4°S, 174.1°W, 0 = 15 36 16.8.
		e	14.1	d	Tonga Islands. h about 33 km.
	FRE	eP	07		
	MIN	eP	13.7	c	
	REN		24.5		
July 31	VIN	iP	00 07 30.0	c	40°54'N, 118°24'W, 0 = 04 56 00.
		i	30.8		West of Winnemucca (Nevada).
	BRK	iP	48.4	d	
		eE	08 68.3		Magnitude 5.4.
		eS	20.5		

Date	Sta.	Phase	Time (GCT)	Ground Motion	Remarks
1961			h. m. s.		
July 31 (Cont.)	MIN	eP	20.0	c	
		i	09 18.7		
		iN	29.3		
	SHS	ePNZ	08 25.4		
		eN	48.7		
	PAC	iP	07 43.0	c	
		iN	08 15.7		
		iE	16.1		
	SFB		07 47		
July 31	SFB	eE	08 31	d	
	FRE	iP	07 27		
Aug. 1	MIN	eP	01 07 40.0		USCGS: 33.3°S, 179.3°W, 0 = 00 54 43.9. South of Kermadec Islands region. h about 60 km.
	SHS	eP	40		
		e	57		
Aug. 1	BRK	eP	05 52 32.5	c	USCGS: 9.9°S, 160.5°E, 0 = 05 39 53.2. Solomon Islands. Felt.
	BRX	ePNEZ	32.5	c	
		eSNE	06 03 01		
		eQ	15.9		
		eRZ	18.5		
			R from SW		
			mu sec		
		PZ	5.1 9		
		PH	1.6 12		
		SH	11 23		
		MaxH	30 21		
	MHC	iP	05 52 33.8	c	
		i	36.9		
	FRE	eP	40		
	MIN	eP	37.7	c	
		i	48.5	c	
	REN	iP	54.2	c	
		eSZ	43.4		
	COR	eP	37.5	c	
	SHS	iP	35.9	c	
		e	45.9		
	VIN	eP	32	c	
	PAC	eP	32		
	SFB	eP	33		
Aug. 1	BRK	eP	07 40 13	d	USCGS: 57.0°S, 25.1°W, 0 = 07 21 12.3. Sandwich Islands. h about 44 km.
	MHC	iP	10.6		
	MIN	eP	12.5		
	REN	e	39 11.5		
	COR	e	40 22.0		
	SHS	eP	13		
Aug. 1	MHC	iP	09 43 19.7	d	USCGS: 56.8°S, 24.0°W, 0 = 09 24 22.4. Sandwich Islands. h about 61 km.
		e	31.5	d	
	MIN	eP	23.4	d	
	SHS	eP	24		
Aug. 1	BRK	eP	09 53 38		USCGS: 57.3°S, 26.1°W, 0 = 09 34 40.7. Sandwich Islands. h about 31 km.
	BRX	e(G)EN	10 13.1		
	MHC	eP	09 53 39.0	c	
		e	55 12.0		

Date	Sta.	Phase	Time (GCT)	Ground Motion	Remarks
1961			h. m. s.		
Aug. 1 (Cont.)	MIN	eP	53 39.3	d	
	REN	eP	49.2		
	COR	eP	48.0		
	SHS	eP	40		
	VIN	e(P)	37		
Aug. 1	MIN	eP	14 36 18.0	d	USCGS: 19.3°N, 104.6°W, 0 = 14 30 41.1. Near coast of Jalisco, Mexico. h about 55 km.
	REN	eP	05.6		
	COR	eP	43.6		
	SHS	eP	12.0		
Aug. 1	MIN	eP	16 30 46.3	d	USCGS: 25.4°S, 179.9°E, 0 = 16 18 49.2. South of Fiji Islands. h about 482 km.
	SHS	eP	35		
Aug. 1	SHS	e(P)	19 39 34		USCGS: 10.2°S, 160.8°E, 0 = 19 26 51.1. Solomon Islands. h about 59 km.
Aug. 1	MHC	i	22 24 10.6	c	USCGS: 18.2°S, 168.6°E, 0 = 22 11 32.4. New Hebrides Islands. h about 33 km.
	SHS	eP	16		
Aug. 2	BRK	eP	02 50 26.3		USCGS: 57.0°S, 24.8°W, 0 = 02 31 28.9. Sandwich Islands. h about 33 km.
	MHC	iP	25.3		
		i	54 04.3		
	MIN	eP	50 40.6	c	
		e	54 08.7		
	ARC	e	49 56.4		
Aug. 2	MIN	eP	12 22 25.9	c	USCGS: 44.6°N, 148.8°E, 0 = 12 12 02. Kurile Islands. h about 38 km.
Aug. 3	BRK	eP	03 17 05.3	d	USCGS: 18.4°N, 66.3°W, 0 = 03 08 05.1. Puerto Rico. Felt. h about 132 km.
		ipP	18 16.2		
	MHC	iP	17 01.1	d	
	MHC	i	18 13.5		
	MIN	eP	17 02.3	d	
		i	18 15.2		
	ARC	eE	17 17.7		
		eN	18 16.6		
	REN	eP	16 05.9	d	
	SHS	iP	17 06.5	d	
	COR	eP	16.0	d	
	VIN	iP	16 59.5	d	
		epP	18 13.4		
	PAC	iP	17 04.3	d	
		ipP	18 15.3	c	
Aug. 3	BRX	eR	03 39.8		
	MHC	iP	03 21 58.8	d	
	MIN	iP	59.6	d	
	SHS		22 01		
Aug. 3	MIN	eP	07 09 38.5	c	USCGS: 3.5°S, 130.8°E, 0 = 06 51 44.1. Ceram. h about 22 km.
Aug. 3	BRK	eP	23 46 15		USCGS: 12.2°N, 143.8°E, 0 = 23 33 37.7. Mariana Islands region. Felt: Guam. h about 20 km.
	BRX	eSE	56 50		
		eQN	24 08.8		
		eRZ	12		
			R from W		
	MHC	iP	23 46 20.7	d	

Date	Sta.	Phase	Time (GCT)	Ground Motion	Remarks	
1961			h. m. s.			
Aug. 3 (Cont.)	FRE	eP	45 29			
	MIN	e	17.8	d		
	REN	eP	41.2			
	SHS	iP	46 14.9			
Aug. 4		e	44			
	BRK	eP	10 44 09.0	d	USCGS: 51.6°N, 177.4°W, 0 = 10 36 25.7.	
	MHC	iP	15.2	d	Andreanof Islands, Aleutian Islands.	
		i	18.3		h about 20 km.	
	MIN	eP	00.3	c		
		i	05.8	c		
	REN	eP	43 29.9			
	COR	eP	10 43 32.7			
	SHS	eP	55			
	Aug. 4	BRK	iP	16 57 08		39.2°N, 117.4°W, 0 = 16 56 09.1.
PRS		iP	57 14	c	Western Nevada. h = 12 km.	
		i(s)	58 05			
SCC		eP	57 14		Magnitude 4 1/2.	
VIN		iP	10		USCGS: 39.2°N, 117.7°W, 0 = 16 56 09.1	
		iS	58 00		Western Nevada. h about 12 km.	
MHC		iP	56 57.7	c		
		i	57 03.7	d		
SHS		iP	01.2	c		
MIN		iP	56 51.9	d		
		i	57 24.9			
FRE		eP	56 55.7			
SFB		eP	57 11.1			
PAC		iP	10.1			
Aug. 4		e(s)NEZ				
	REN	iP	55 45.2			
		iN	56 05.5			
	BRK	eP	23 03 13		USCGS: 45.2°N, 151.2°E, 0 = 22 52 54.0	
	BRX	eN	19.1		Kurile Islands. h about 45 km.	
	MHC	iP	03 17.4	d		
		i	30.2			
	FRE	eP	27			
	MIN	eP	06.0	c		
	REN	eP	34.4			
Aug. 5	COR	eP	42.0			
	SHS	eP	02			
	MIN	e	01 35 46.6	d	USCGS: 60.8°N, 148.7°W, 0 = 02 26 20.3	
	COR	eP	34 41.7		Kenai Peninsula. h about 53 km.	
	Aug. 5	BRK	iP	02 32 12.7	c	
		MHC	iP	33 17.9	d	
		i	26.9			
	FRE	eP	32 29			
	MIN	eP	31 54.7	d		
		i	58.6			
REN	eP	25.0				
COR	eP	15.0				
SHS	eP	50				
PRS	eP	32 27.2				

Date	Sta.	Phase	Time (GCT)	Ground Motion	Remarks	
1961			h. m. s.			
Aug. 5	MIN	eP	06 19 37.4		USCGS: 52.6°N, 159.1°E, 0 = 06 10 18.8.	
Aug. 5	BRK	eP	09 39 25		Kamchatka. h about 33 km.	
	MHC	iP	20.5	d	USCGS: 18.9°S, 68.2°W, 0 = 09 27 45.5.	
		i	52.5		Chile-Bolivia border. Felt:	
	FRE	eP	11		Arequipa, Peru. h about 113 km.	
	MIN	eP	29.9	d		
		i	31.0			
	REN	eP	38 40.4			
	COR	eP	39 50.9	d		
	SHS	eP	33			
	SCC	eP	21			
	PAC	eP	23			
	PRS	eP	16	d		
Aug. 5	MIN	eP	06 01 38.9	d		
Aug. 5	MIN	eP	06 07 38.9			
Aug. 7	BRX	eP	04 51 09			
Aug. 7	REN	eP	48 11.1			
	BRX	eP	12 34 50		USCGS: 28.4°S, 176.4°W, 0 = 12 22 24.2.	
		eSNEZ	45 14		Kermadec Islands. h about 33 km.	
		eRNEZ	13 01			
		R from SW			Magnitude 5 1/4.	
		mu	sec			
		SH	1.6 19			
		MaxH	4.0 18			
		REN	eP	12 34 23.4		
		SHS	eP	57		
Aug. 7	MHC	iP	12 34 48.9	d		
	FRE	eP	51.5			
	MIN	eP	59.2	c		
	BRK	eP	17 10 16		USCGS: 28.1°S, 177.4°W, 0 = 16 57 49.6.	
	MHC	iP	15.7	c	Kermadec Islands. h about 33 km.	
	MIN	iP	06.4			
	SHS	eP	49.5			
	Aug. 8	BRK	iP	12 25 26.1	d	USCGS: 51.2°N, 170.7°W, 0 = 12 18 23.1.
		BRX	iP	26		Fox Islands, Aleutian Islands.
		iSNEZ	31 10		h about 33 km.	
	iGEN	33 28				
	eR	34 59		Magnitude 5 3/4 - 6.		
	R from NW					
	mu	sec				
	PZ	6 11				
	PH	3.3 14				
	SH	7.7 18				
	MHC	iP	12 25 32.5	d		
		i	55.4			
	FRE	iP	45.5	d		
	MIN	iP	18.0			
		i	46.9			
	REN	iP	24 52.5			
	SHS	iP	25 12.2	d		
	VIN	eP	37	d		

Date	Sta.	Phase	Time (GCT)	Ground Motion	Remarks
1961			h. m. s.		
Aug. 8 (Cont.)	SCC	eP	32	(d)	
	PAC	iP	28.5	d	
	SFB	eP	25.7		
	PRS	eP	39	c	
Aug. 9	BRK	iP	16 15 13.9	c	USCGS: 19.2°S, 168.8°E, 0 = 16 02 35.5. New Hebrides Islands. h about 44 km
	BRX	eSEN	25 58		
		eRENZ	41.7		
			R from SW		
			mu sec		Magnitude 5 3/4.
		PZ	1.5 10		
		MaxH	3 20		
	MHC	iP	16 16 14.4	c	
		i	47.7		
	FRE	eP	15 19	c	
	MIN	iP	22.2	d	
	REN	iP	46.9		
	COR	eP	26.1		
	SHS	iP	19.7	c	
	SCC	eP	13.0		
	PAC	eP	13		
	PRS	iP	13.5		
Aug. 10	MIN	eP	05 47 01.5	c	USCGS: 21.0°S, 177.8°W, 0 = 06 37 05.0. Fiji Islands. h about 360 km.
Aug. 10	MIN	iP	06 47 57.1	d	
	SHS	iP	48 39.2		
Aug. 10	MIN	eP	12 14 58.2	c	USCGS: 37.2°N, 137.0°E, 0 = 12 03 20.9. Near west coast of Honshu, Japan.
	REN	eP	28.5		h about 28 km.
	COR	eP	39.0		
Aug. 10	MIN	eP	12 16 10.5	c	USCGS: 43.8°N, 144.9°E, 0 = 12 05 29.8. Eastern Hokkaido, Japan.
	REN	eP	15 41.2		h about 55 km.
	SHS	eP	16 06		
Aug. 11	FRE	e	00 52 40	d	USCGS: 56.3°N, 164.3°E, 0 = 00 93 29.6. Komandorskie Islands.
	MIN	eP	21.9		h about 27 km.
	REN	e	51 54.9		
	SHS	eP	52 07		
Aug. 11	BRX	eSNE	10 48 16		USCGS: 18.6°S, 168.2°E, 0 = 10 24 58.9. New Hebrides Islands.
		eRZ	11 04.1		h about 25 km.
	MHC	eP	10 32 39.1	c	
		e	57.1		
	FRE	e(P)	37 45.4	c	
	REN	eP	12.1		
	SHS	eP	44		
Aug. 11	BRK	eP	16 02 24.9	c	USCGS: 43.0°N, 145.0°E, 0 = 15 51 34.6. Eastern Hokkaido, Japan.
	BRX	ipP	38.1		h about 50 km.
		iP	25	c	
		ePPPENZ	06 49		Magnitude 7.
		eSENZ	11 12		
		eSSENZ	15.1		
		eGEN	18 59		
		iRENZ	22 10		
			R from W		
			mu sec		
		PZ	7 12		

Date	Sta.	Phase	Time (GCT)	Ground Motion	Remarks
1961			h. m. s.		
Aug. 11 (Cont.)		PH	7 10		
		PZ	12 14		
		SH	110 24		
	MHC	eP	16 02 28.7	c	
	FRE	eP	39		
	MIN	iP	18.6	c	
		ipP	53.1	c	
	REN	eP	51.8	c	
		ipP	02 04.0		
		eS	10 45.2		
	COR	eP	01 56		
	SHS	iP	02 14	c	
	VIN	eP	33		
	SCC	eP	28	c	
	PAC	iP	27.4		
Aug. 11	BRX	eP	23 06 12		
	SHS	e(P)	40		
Aug. 11	BRK	eP	23 44 53.9	c	USCGS: 43.1°N, 145.2°E, 0 = 23 33 52.2. Eastern Hokkaido, Japan.
	MHC	eP	46.2		h about 50 km.
		i	58.2		
	FRE	eP	45 08.5		
	MIN	iP	44 35.1	d	
	REN	eP	08.9		
	COR	eP	12.5		
	SHS	eP	44 31		
Aug. 12	BRK	eP	04 57 55		39°16'N, 120°12'W, 0 = 04 57 20. SW of Reno.
		eSZE	58 21		
	SCC	eP	03.4		
	VIN	eP	03		Magnitude 4.1.
		i	06		
		iS	30.8		
	PRS	eP	08.1		
	MHC	eP	57 55.9		
		e(S)	58 25.6		
	SHS	eP	57 57		
		e	58 28		
	FRE	eP	02		
	MIN	iP	57 45.8		
	PAC	iP	59.3		
Aug. 12	FRE	eP	07 01 08		
Aug. 12	MHC	e(P)	07 13 31.3		
	FRE	e(P)	28		
	MIN	e	14 19		
Aug. 13	MIN	eP	06 14 12.1	d	USCGS: 24.4°N, 121.7°E, 0 = 06 01 01.8. Near coast of Formosa.
	REN	eP	47.8		h about 38 km.
	COR	eP	13 56.0		
	SHS	eP	14 09		
Aug. 14	BRK	iP	19 02 58.6	d	USCGS: 24.6°S, 175.7°W, 0 = 18 50 55.3. Tonga Islands Region.
	BRX	iP	59		h about 70 km.
		eSN	13 05		
		eSSN	18 09		
		eRZ	26 34		Magnitude 5 1/2.

Date	Sta.	Phase	Time (GCT)	Ground Motion	Remarks
1961			h. m. s.		
Aug. 14 (Cont.)			R from S mu sec		
		PZ	1.2 9		
		SH	2.3 18		
		PZ	1.2 8		
	MHC	iP	19 02 59	d	
	FRE	iP	03 02.7	d	
	MIN	eP	03 09.0	d	
	REN	eP	02 36.0	d	
	COR	eP	03 22.5		
	SHS	iP	02 49.5	d	
	PAC	iP	57.6		
		eP	58		
Aug. 14	MIN	e	22 17 09.2		USCGS: 31.6°N, 131.5°E, 0 = 22 04 59.7. Near east coast of Kyushu, Japan. h about 20 km.
	SHS	eP	15		USCGS: 20.4°S, 169.4°E, 0 = 23 28 46.5. New Hebrides Islands region. h about 97 km.
Aug. 14	BRK	eP	23 41 25		
	BRX	iP	23	c	
		epP	39		
		ePP	45 03		
		eSZN	51 43		
		eSSN	57 37		
		eGN	00 04 33		
		eRZEN	08.4		
			mu sec		
		PZ	2.4 12		
		PPZ	1.6 16		
		PZ	3.7 12		
	MHC	eP	23 41 24	(c)	
	FRE	eP	30.5		
	MIN	eP	31.4	c	
		i	33		
	REN	eP	00		
	COR	eP	41		
	SHS	eP	29		
	SCC	eP	40 24		
	PRS	eP	23		
	CNC	eP	26		
	PAC	iP	41 24.7		
Aug. 15	MIN	eP	12 31 42.8	c	USCGS: 59.1°N, 136.9°W, 0 = 12 25 58.8 Near south coast of Alaska. h about 36 km.
Aug. 15	BRK	eP	19 15 34.1		USCGS: 33.0°N, 142.4°E, 0 = 19 03 55.7 South of Honshu, Japan h about 39 km.
	BRX	epP	47.5		
		eP	34	d	
		e	19 22		
		eSZEN	25 07		
		eSSZEN	30 04		
		eGEN	34.0		
		eRZEN	38.0		
					Magnitude 5 1/2.

Date	Sta.	Phase	Time (GCT)	Ground Motion	Remarks
1961			h. m. s.		
Aug. 15 (Cont.)			R from W mu sec		
		PZ	1.2 9		
		PZ	1.2 8		
	MHC	eP	19 15 39	(c)	
		e	44		
	FRE	eP	46.5		
	MIN	eP	29.3	c	
		i	43.2	c	
	REN	eP	03.7		
	COR	eP	14.0		
	SHS	eP	25		
	VIN	eP	41		
	SCC	eP	38		
	PRS	eP	42		
	PAC	eP	36		
Aug. 16	FRE	eP	03 46 37		USCGS: 32.0°S, 177.9°W, 0 = 03 33 52.6. Kermadec Islands. h about 70 km.
	MIN	eP	43.2	c	
	REN	e	11.5		
	SHS	e	42.5		
Aug. 17	BRK	eP	21 26 39.9		USCGS: 46.4°N, 149.3°E, 0 = 21 16 30.1. Kurile Islands. h about 160 km.
	BRX	eP	40.0	c	
		epP	27 16		
		eSZEN	34 54		
			mu sec		
		PZ	3.1 6		
		SH	12 10		
		SH	16.5 17		
	MHC	eP	21 26 44.7		
		e	27 21.2		
	FRE	eP	26 55		
	MIN	iP	32.1		
	ARC	eN	23.2		
		e(S)N	34 23.0		
	REN	iP	26 11.1		
	COR	iP	25 41.9		
		ipP	26 11.5		
	SHS	iP	10.7		
		epP	27 05		
	VIN	eP	26 48.4		
	PAC	iP	41.8		
	SFB		40		
Aug. 18	MHC	eP	11 12 47.2		USCGS: 24.2°S, 179.9°W, 0 = 11 01 26.5. South of Fiji Islands. h about 519 km.
		e	14 42		
	FRE	eP	49.5		
	MIN	eP	13 05.3	c	
		e	14 59.6		
	REN	eP	15 00.6		
	SHS	e	14 56		
Aug. 19	BRK	eP	02 54 03.7	c	USCGS: 43.3°N, 145.0°E, 0 = 02 42 58.2. Eastern Hokkaido, Japan. h about 32.
	MHC	e(P)	08.3	c	

Date	Sta.	Phase	Time (GCT)	Ground Motion	Remarks
1961			h. m. s.		
Aug. 19 (Cont.)	FRE	eP	02 54 17.7		
	MIN	e	53 38		
	REN	eP	37.2		
	SHS	eP	37.0		
Aug. 19	MIN	e	53		
		eP	04 57 28.7		USCGS: 44.7°N, 122.5°W, 0 = 04 56 24.1. NW Oregon. Minor damage at Albany and Lebanon. h about 33.
	i	38.1			
	REN	eP	17.1		
	COR	iP	56 30.0	c	Magnitude 4.5.
	SHS	eP	57 32		
Aug. 19	BRK	e	58 11		
		iP	05 19 52.8	d	USCGS: 10.8°S, 71.0°W, 0 = 05 09 49.5. Peru-Brazil border. Felt: Arequipa, Peru. h about 649 km.
	ipP	21 56.1	c		
	BRX	ipZEN	19 53.0	d	
		ipPZ	21 53		
		isNEZ	28 07		Magnitude 7 3/4 - 8.
			mu sec		
		PZ	26.1 7		
		PH	9.7 7		
		SH	120 8		
Aug. 19	MCH	ip	19 49	d	
		e(pP)N	21 52.8		
		e(S)EN	28 00		
	FRE	iP	19 37.6	d	
	MIN	iP	57.0	d	
	ARC	ePN	20 10.0		
	REN	iP	19 19.1	d	
	COR	iP	20 21.5	d	
	SHS	iP	20 01	d	
	VIN	eP	19 44	d	
	PAC	iP	51.1	d	
	SFB	eP	52.8		
		epP	56.3		
	BRK	iP	05 45 23.6	c	USCGS: 36.2°N, 136.5°E, 0 = 05 33 30.6. Near west coast of Honshu, Japan. 10 killed, 34 injured and moderate damage at Fukui, Gifu, and Ishikawa. h about 17 km.
	MHC	e	48 02		
		iP	45 27	c	
	i	48 07			
FRE	eP	45 35.6			
MIN	iP	18.4	d	Magnitude 7 1/4.	
	i	47 59.1			
REN	iP	44 56.8	c		
COR	iP	45 01.4	c		
SHS	iP	14.3	d		
	e	47 57			
	e	59 58.5			
VIN	eP	45 30.4	c		
PAC	iP	46 25.4	c		
SFB	eP	45 22.8			
Aug. 19	MIN	eP	08 19 03.3	c	USCGS: 36.1°N, 136.6°E, 0 = 08 07 18.3. Near west coast of Honshu, Japan. h about 25 km.
	REN	eP	18 43.0		
	COR	iP	18 31.6		

Date	Sta.	Phase	Time (GCT)	Ground Motion	Remarks
1961			h. m. s.		
Aug. 19	MIN	eP	12 55 42.7	d	USCGS: 43.9°N, 145.5°E, 0 = 12 45 05.5. Eastern Hokkaido, Japan. h about 50 km.
	BRK	eP	15 01 20		USCGS: 18.0°N, 68.8°W, 0 = 14 52 29.7. Felt: Puerto Rico and Dominican Republic. h about 100 km.
Aug. 19	BKX	e	57		
		eSN	08 30		
		eN	09 13		
			mu sec		Magnitude 5 1/2.
	MHC	SH	2.5 9		
		eP	01 15.5		
		eP	03.8		
		e	40.5		
	MIN	eP	18.8	d	
	REN	e	17.0		
Aug. 19	COR	iP	23.35		
	SHS	eP	21.8		
		e	58.6		
	VIN	eP	42.2	c	
	PAC	e	02 19.5	c	
	BRK	eP	16 11 32.9		USCGS: 11.5°S, 70.8°W, 0 = 16 01 26.3. Peru-Brazil border. h about 610 km.
	MHC	eP	28.6	d	
		e	13 25.9		
	MIN	eP	11 37.0	d	
	REN	e	00.1		
Aug. 20	COR	iP	48.6		
	SHS	iP	41.2	d	
	FRE	e	04 31 38.1		USCGS: 31.6°N, 116.5°W, 0 = 04 28 37.4. Baja California. h about 33 km.
	MIN	eP	32 00.6	d	
Aug. 20		e	34 32.6		
	REN	e	32 28.4		Magnitude 4.6.
	BRK	iP	05 15 10.5	c	USCGS: 17.9°S, 178.8°W, 0 = 05 04 14.3. Fiji Islands. h about 592 km.
		epP	17 11.3		
	BRX	eSEN	24 17		
	MHC	iP	15 10.9	c	
		ipP	17 12	c	
	FRE	eP	15 15.9		
	MIN	eP	15 30.1	c	
		ipP	17 22.0	c	
Aug. 21	REN	iP	14 55.9	c	
		iS	16 58.0		
	COR	iP	15 22.5	c	
	SHS	iP	19.1	c	
		epP	17 20.9		
	VIN	iP	15 10.6	c	
	PAC	iP	09.7		
		i	17 13.0		
	SFB	eP	15 09		
		e	17 10		
MHC	eP	02 18 04	c	USCGS: 22.7°S, 179.3°W, 0 = 02 06 45.3. Fiji Islands region. h about 540 km.	
FRE	eP	08.9			
MIN	eP	14.0			
COR	eP	26.0			

Date	Sta.	Phase	Time (GCT)	Ground Motion	Remarks
1961			h. m. s.		
Aug. 21 (Cont.)	SHS	eP	13		
Aug. 21	BRK	eP	08 03 46.8	d	USCGS: 19.1°N, 108.7°W, 0 = 07 58 52.9. Revilla Cigedo Islands. h about 33 km.
		e	54		
	BRX	e(S)N	07 55		
	MHC	eP	03 39	(d)	
	MIN	e	04 05		
	REN	eP	03 26.0		
Aug. 21	BRK	eP	16 18 27.4	d	USCGS: 17.9°S, 174.4°W, 0 = 16 06 55.4. Tonga Islands. h about 74 km.
	BRX	eP	18 27	c	
		eSN	27 56		
		eGN	37.1		
		eRZN	40.2		
			R from S		
			mu sec		
		PZ	1.4 6		
		SH	2.9 16		
	MHC	eP	16 18 27.5	c	
		e	19 41.5		
	FRE	eP	18 31.6		
	MIN	eP	36.7	c	
		i	19 03.5		
	REN	eP	18 16.2		
	COR	eP	57.2		
	SHS	eP	36.7		
	VIN	eP	26.9	d	
	SCC	eP	25.3	d	
	CNC	eP	28.7	d	
	SFB	eP	25		
Aug. 21	BRK	eP	17 11 59.5	c	USCGS: 40.9°N, 139.1°E, 0 = 17 00 38.9. Near coast of Northern Honshu, Japan. Felt. h about 40 km.
	MHC	eP	12 04		
	FRE	eP	13.3		
	MIN	eP	11 52.2	c	
	REN	eP	37.6		
	COR	eP	41.8		
	SHS	eP	49		
Aug. 22	BRX	e(P)	09 11 53		USCGS: 13.5°S, 166.7°E, 0 = 08 59 27.9. New Hebrides Islands. h about 63 km.
		e(S)EN	23 27		
		eRZEN	38		
			R from SW		
	MHC	eP	09 11 57.7	c	
	SHS	e(P)	12 00.5		
Aug. 22	SHS	eP	23 22 26		USCGS: 33.0°N, 116.2°W, 0 = 23 19 32.6. San Diego County, California. h about 25 km.
	REN	e	21 20		
	MHC	eP	08.3		
		eS	22 25.7		
	MIN	eP	21 45.6		Magnitude 4.4.
		e	23 48.5		
	FRE	eP	20 59.1		
		e	21 06		
Aug. 23	BRK	eP	01 02 35		USCGS: 33.1°N, 116.3°W, 0 = 01 00 47.1 San Diego County, California.
	BRX	e(S)N	04.3		

Date	Sta.	Phase	Time (GCT)	Ground Motion	Remarks
1961			h. m. s.		
Aug. 23 (Cont.)	VIN	eP	02 17		Felt: San Diego and in Imperial Valley. h about 27 km.
	SCC	eP	22		
	REN	eP	35.2		Magnitude 4.7.
		iS	04 19.4		
		e	02 16.9		
	MHC	iP	02 20.4	d	
		i	04 08.4		
	MIN	eP	03 02.8	c	
		i	04 52.2		
	PAC	e	02 38		
	FRE	eP	03 10		
Aug. 23	BRK	eP	17 00 58.7		BRK: 42.3°N, 123.2°W, 0 = 17 59 47. Southern Oregon. Magnitude 4.8.
		eS	01 52.0		
	SCC	eP	07.8		
		eS	02 08		
	VIN	eP	01 16		
	SFB	eP	00 57.9		
		e	01 49		
	MHC	iP	07.4	c	
	MHC	iS	17 02 07.2		
	MIN	i	00 53.0	c	
		i	02 35.9		
	PAC	i	01 03.0	d	
	ARC	eN	16 59 55		
		iN	17 00 16.0		
Aug. 24	MHC	iP	05 03 14.0	d	USCGS: 43.1°N, 145.3°E, 0 = 04 52 20.5. Eastern Hokkaido, Japan.
	MIN	iP	02 45.6	d	
		i	03 18.0		h about 44 km.
	REN	eP	29.4		
	SHS		02.5		
Aug. 24	MIN	eP	10 02 04.2	c	USCGS: 43.0°N, 141.7°E, 0 = 09 51 18.3. Hokkaido, Japan. h about 125 km.
	COR	eP	21.0		
Aug. 24	BRK	eP	21 28 47.9		
	BRX	e(S)EN	33.5		
		eRZEN	36.7		
			R from SW		
Aug. 24	BRK	eP	22 51 44.2		USCGS: 43.0°W, 145.3°E, 0 = 22 40 54.6. Eastern Hokkaido, Japan. h about 45 km.
		i	56.1		
	MHC	iP	52 01.4	c	
	MIN	iP	51 11.7	c	
		i	23.4	c	
	REN	e(P)	52 00.3		
	SHS	iP	51 33.7		
		e	46.0		
	SCC	eP	52 01.1		
Aug. 25	MIN	eP	05 49 01.1	c	USCGS: 15.3°N, 87.0°W, 0 = 05 42 01.2. Honduras. h about 48 km.
	REN	eP	15.5		
Aug. 25	BRK	e(P)	07 05 48		USCGS: 53.7°N, 161.2°W, 0 = 06 59 30.2. Alaska Peninsula. h about 36 km.
	MHC	iP	54.9	c	
		i	06 03.1		
	FRE	eP	08		
	MIN	eP	07 05 11.2	d	

Date	Sta.	Phase	Time (GCT)	Ground Motion	Remarks
1961			h. m. s.		
Aug. 25 (Cont.)	REN	eP	51.9		
	COR	eP	53.8		
	SHS	eP	31.7		
Aug. 26	BRK	eP	19 01 56		USCGS: 18.1°N, 146.4°E, 0 = 18 49 47.1. Mariana Islands. h about 53 km.
	MHC	iP	59.4	c	
	MIN	e	51.2		
	REN	eP	02 04.1		
	SHS	eP	01 51.8		
Aug. 27	BRX	eP	01 07 05	c	
		eSN	08 41		
		e	03 17.9		
Aug. 27	BRK	eNZ	15 57 19		
	MHC	e	53 39.8		
Aug. 27	BKS	eP	16 32 15		USCGS: 47.0°N, 154.0°E, 0 = 16 22 12.8. Kurile Islands. h about 45 km.
	BKX	eSNEZ	40 27		
		eGNE	47 13		
		e(R)Z	49 38		Magnitude 5 1/4 - 5 1/2.
			mu sec		
		SH	3.6 21		
		MaxH	3 10		
	MHC	eP	16 32 19.4	d	
	FRE	eP	30		
	MIN	eP	43.0	c	
	REN	eP	18.5		
	COR	iP	00.0		
	SHS	eP	03		
	VIN	eP	24		
	SCC	e(P)	21		
	FER	eE	53 04		
Aug. 27	BRK	eP	16 59 55	(c)	USCGS: 18.1°N, 146.6°E, 0 = 16 47 49.1. Mariana Islands. h about 58 km.
	BKX	eSNE	17 10 19		
		eGNE	23 47		
	BRX	eREZ	17 23 47		
		R from W			
		mu sec			
		SH	4 29		
		MaxH	6 21		
	MHC	eP	16 59 58.8	c	
		i	17 00 25.1		
	FRE	eP	06.9		
	MIN	eP	59 29.5	c	
	REN	eP	17 00 03.5		
	COR	eP	16 59 47.5		
	SHS	eP	51		
	VIN	eP	17 00 01.1		
	SCC	eP	16 59 58.9	(c)	
	CNC	eP	58		
	PAC	eP	56.1	c	
	SFB	eP	56		
Aug. 27	MHC	e	18 10 07.9	c	
Aug. 28	REN	e(P)	03 49 12.4		

Date	Sta.	Phase	Time (GCT)	Ground Motion	Remarks
1961			h. m. s.		
Aug. 28	BRK	eP	06 39 28		USCGS: 15.2°S, 70.2°W, 0 = 06 28 19.4. Southern Peru. h about 185 km.
	MIN	e	10.6		
	REN	iP	25.6		
	COR	eP	40 01.4		
	SHS	eP	39 37		
	CNC	eP	28.3		
Aug. 28	BRK	eP	07 52 40		USCGS: 12.7°S, 169.6°E, 0 = 07 41 26.7. Santa Cruz Islands region. h about 640 km.
	MIN	iP	23.0	c	
	REN	e	51.9		
	SHS		45.2	d	
Aug. 28	MIN	eP	09 19 07.1	d	USCGS: 53.8°N, 159.1°E, 0 = 09 10 13.0. Near coast of Kamchatka. h about 25 km.
	REN	eP	42.1		
	SHS	eP	25.8		
Aug. 28	BRK	eP	09 55 12.4	d	USCGS: 18.9°S, 177.8°W, 0 = 09 44 14.2. Fiji Islands. h about 548 km.
	FRE	iP	18	d	
	MIN	eP	54 58.9	d	
		i	55 03.9		
	REN	e	26.0		
	COR	eP	37.9		
	SHS	iP	21	d	
	SFB	iP	11.2	d	
Aug. 28	BRX	eRZN	20 54.8		USCGS: 23.0°S, 113.5°W, 0 = 20 26 01.4. Easter Island region. h about 33 km.
	MHC	eP	20 36 11.0	d	
	FRE	eP	06		
	MIN	e	09.1	c	
	SHS	eP	32.5		
Aug. 28	BRK	eP	21 38 12		USCGS: 14.1°S, 73.9°W, 0 = 21 27 16.9. Peru. h about 100 km.
	MHC	iP	08.2	c	
		i	35.4		
	FRE	eP	37 57.3		
	MIN	eP	56.0	d	
	REN	iP	38 10.3		
	COR	iP	49.1		
	SHS	eP	22		
	CNC	eP	13		
Aug. 29	MHC	eP	06 06 44.1	d	USCGS: 42.9°N, 145.3°E, 0 = 05 55 37.6. Eastern Hokkaido, Japan. h about 50 km.
	MIN	e	01.0	d	
		i	11.4	c	
	SHS	e(P)	17		
Aug. 29	BRK	eP	14 58 23		USCGS: 52.4°N, 170.8°W, 0 = 14 51 14.2. Fox Islands, Aleutian Islands. h about 41 km.
	BRX	eRZ	15 07.9		
	MHC	eP	14 58 26.3	c	
	FRE	e(P)	39		
	MIN	e	57 47.4	c	PAL: Magnitude 5 - 5 1/4.
	REN	iP	58 24.1		
	COR	eP	57 42.0		
	SHS	eP	14 58 06		
	VIN	e	34.0		
Aug. 29	MHC	e	15 04 26		
	REN	eP	12.6		
	SHS	eP	17.8		

Date	Sta.	Phase	Time (GCT)	Ground Motion	Remarks
1961			h. m. s.		
Aug. 30	MHC	eP	02 32 34.1	d	USCGS: 53.9°N, 166.3°W, 0 = 02 25 45.4. Fox Islands, Aleutian Islands. h about 67 km.
		i	53.6	d	
	MIN	iP	31 57.1	c	
	SHS	eP	32 11		
		e	29		
Aug. 30	REN	e	04 33 21.8		USCGS: 28.3°S, 176.7°W, 0 = 00 22 47.3. Kermadec Islands region. h about 56 km.
Aug. 31	MHC	iP	00 35 11.7	d	
		i	31.4		
	FRE	e(P)	14.3		
	REN	eP	42.7		
	SHS	eP	34 20		
	FER	eE	36 10		
Aug. 31	BRK	iP	01 58 40.7	d	USCGS: 10.7°S, 70.9°W, 0 = 01 48 37.5. Peru-Brazil border. h about 626 km.
	BRX	ePcP	53		
		iPZEN	41		
		epP	02 00 41		
		ePPZEN	01 33		Magnitude 7 - 7 1/4.
		esP	40		
		e	02 25		
		eZEN	04 08		
		eE	05 41		
		iSZEN	06 56.1		
			mu sec		
		PZ	21 10		
		PZ	18 6		
		SH	49 14		
		WA	14 4		
	MHC	iP	01 58 37.7	d	
	MHC	ipP	02 00 38.1	c	
		eSNE	06 49		
	FRE	iP	01 58 26.2	d	
	ARC	iPN	58.1		
	REN	iP	38.1	d	
	COR	iP	59 08.1	d	
	SHS	iP	58 47.2	d	
	VIN	iP	34.2	d	
	SCC	iP	37.4	d	
	PRS	iP	32.2		
	CNC	iP	40.9		
	PAC	iP	40.7	d	
	SFB	iP	41.9	d	
		e	55		
	FER	eE	59 02		
Aug. 31	BRK	iP	02 07 10		USCGS: 10.5°S, 70.7°W, 0 = 01 57 08.0. Peru-Brazil border. h about 629 km.
	BRX	ipP	09 11		
		iSZEN	15 23.1		
	MHC	iP	07 05.1	d	
		iSNE	15 16.6		Magnitude 7.
	ARC	iPN	07 26.8		
		iSN	15 54.9		
	REN	iP	06 46.7		
	COR	iS	16 13.1		

Date	Sta.	Phase	Time (GCT)	Ground Motion	Remarks
1961			h. m. s.		
Aug. 31 (Cont.)	SHS	iP	07 11.3		
	VIN	iP	03.1		
	SCC	eP	05		
	PAC	iP	08.4	d	
	SFB	eP	00		
	FER	iPE	30		
		iSE	15 54		
Aug. 31	MHC	iP	02 34 59.0		
	REN	iP	39.9		
		i	35 27.8		
	COR	eP	10.5		
Aug. 31	MHC	iP	15 09 11.8	d	USCGS: 9.6°S, 78.7°W, 0 = 14 58 59.0. Near coast of northern Peru. h about 60 km.
	REN	eP	16.6		
	SHS	eP	08 29		
Sep. 1	BRK	iP'	00 28 22		USCGS: 59.5°S, 27.3°W, 0 = 00 09 34.6. Sandwich Islands. h about 131 km.
	BRX	iP	00 25 03		
		iPP	30 13		
		iPKSNEZ	31 47		Magnitude 7.
		SKSP	32.4		
		SKS	35.4		
		PS	40.2		
		(PPS)	42.6		
		SS	48		
		G	01 01.6		
		e(R)	08.8		
			mu sec		
		PPZ(PE)	12 18		
		H(PE)	31 28		
	MHC	iP'	00 28 21.6		
	FRE	eP	18		
	ARC	iP	29 31.5	d	
		i	30 47.1	d	
		i	31 39.5	c	
	REN	eP'	28 22.5		
		ePP	30 11.1		
	COR	eP	28 32.5		
		i	30 44.0		
		i	31 40.5		
	SHS	eP'	28 25		
	VIN	eP'	20		
	SCC	eP'	21		
	CNC	eP'	23		
	PAC	iP	22.3	d	
Sep. 1	MHC	iP	04 49 31.1	d	USCGS: 16.5°N, 93.8°W, 0 = 04 43 13.4. Chiapas, Mexico h about 155 km.
		i	56.9	d	
		i	50 09.4	c	
	REN	eP	04 49 33.0		
Sep. 1	BRK	eP	16 47 47		USCGS: 16.5°S, 176.6°W, 0 = 16 36 49.9. Fiji Islands region h about 437 km.
	MHC	eP	47.4	c	
	FRE	eP	52		
	REN	eP	48 00.6		
	SHS	eP	47 55		

Date	Sta.	Phase	Time (GCT)	Ground Motion	Remarks
1961			h. m. s.		
Sep. 1	BRK	eP	16 52 50.9	d	USCGS: 35.2°N, 118.5°W, 0 = 16 51 48.5. Kern County, California. h about 22 km.
	VIN	eP	35	(d)	
	SCC	eP	42		
	MHC	iP	41.4	d	
		eN	53 22.0		
		i	23.6		
	REN	eP	06.6		
		iS	54 11.5		
	SHS	e(P)	55.05		
	PAC	iP	52 47.8	d	
Sep. 1	FRE	i	53 33.2		USCGS: 18.1°S, 178.3°W, 0 = 18 41 32.4. Fiji Islands. h about 619 km.
		eP	21.9		
		e	45.5		
		e	47		
Sep. 1	BRK	eP	18 52 27	d	USCGS: 13.6°N, 92.5°W, 0 = 18 50 35.4. Off coast of Guatemala. h about 37 km.
	MHC	iP	27.5	(d)	
Sep. 1	BRK	iP	57 33.8	(d)	Magnitude 6 1/2.
		e	19 00 01.6		
	BRX	eP	18 57 34	d	
		e	50		
		e	58 12		
		ePP	59 01		
		eSZEN	19 03 25		
		e	06.2		
		e	07.5		
		eR	08.2		
	MHC	iP	18 57 29.0	d	
	FRE	iP	14.5		
	ARC	ePN	57.9		
		i	58 14.5		
	REN	iP	57 30.5		
	iSE	59 11.0			
COR	iP	58 14.0			
SHS	eP	57 47			
	i	19 00 06	d		
VIN	eP	18 57 24.2	(d)		
SCC	eP	28.6	d		
	e	50.1			
SCC	e	59 59.8			
CNC	e	57 34.2	(d)		
PAC	iP	32.5	d		
SFB	eP	35			
FER	eE	06			
Sep. 2	BRK	eP	00 33 14.0	d	USCGS: 52.2°N, 170.9°W, 0 = 00 26 06.2. Aleutian Islands. h about 33 km.
	MHC	iP	20.4	d	
		i	33.8	d	
		e(P)	32.6		
FRE	iP	32 43.4	c		
MIN	i	33 24.1	c		
REN	eP	18.9			
SHS	eP	58			
Sep. 3	SHS	eP	06 22 52.6		

Date	Sta.	Phase	Time (GCT)	Ground Motion	Remarks
1961			h. m. s.		
Sep. 4	BRK	iP	09 56 55.1	c	USCGS: 51.6°N, 178.2°W, 0 = 09 49 13.5 Andreanof Islands, Aleutian Islands. h about 40 km. Magnitude 6 1/4.
		e	57 00.1		
	BRX	eSZEN	10 03 04		
		eGEN	06.2		
		eRZEN	08 14		
			R from NW		
			mu sec		
		SH	2.5 19		
		H	5.3 26		
	MHC	iP	09 57 01.2	c	
	i	22.8	d		
FRE	eP	13.7			
REN	iP	56 59.6			
COR	iP	19.6	c		
	i	32.5			
SHS	iP	41.6	c		
VIN	eP	57 05			
CNC	eP	56 55.8	(c)		
SFB	eP	56			
Sep. 4	MHC	i	10 02 46.1	c	
	REN	e(P)Z	03 05.6		
SHS	e(P)Z	02 33			
Sep. 4	SHS	eP	15 14 33		
Sep. 4	MHC	eP	18 51 47.9	c	USCGS: 18.4°S, 175.8°W, 0 = 18 41 59.5. Tonga Islands region. h about 402 km.
	MIN	eP	18		
REN	e(P)	46.3			
SHS	eP	26			
Sep. 4	BRK	eP	19 19 27		USCGS: 53.0°N, 167.1°W, 0 = 19 12 34.4. Fox Islands, Aleutian Islands. h about 47 km.
	MHC	eP	24.6	d	
SHS	eP	03			
Sep. 5	MHC	e(P)	00 57 57.3	c	USCGS: 16.2°S, 172.8°W, 0 = 00 46 29.8. Tonga Islands region. h about 33 km.
	FRE	e(P)	58 02.4		
REN	eP	12.8			
SHS	eP	02			
Sep. 5	MHC	iP	02 47 40.8	c	USCGS: 80.2°N, 2.3°W, 0 = 02 37 37.8. Svalbard region. h about 33 km.
	FRE	e	42.9		
REN	e(P)	27.5			
SHS	eP	23			
Sep. 5	BRK	eP	11 40 31.1	d	USCGS: 60.0°N, 150.6°W, 0 = 11 34 37.3. Kenai Peninsula, Alaska. h about 43 km.
	BRX	eP	31	dWN	
		ipPNE	48	cES	
		eSZEN	45 20	NE	
		eQZEN	46 58		
		eRZEN	47 54		
			mu sec		
		PZ	2.7 8		
		SH	5.7 16		
MHC	iP	11 40 38.1	d		
	ipP	55.4	c		
	i	41 55.6	c		
FRE	eP	40 49.1			
ARC	e(P)N	14.7			

Date	Sta.	Phase	Time (GCT)	Ground Motion	Remarks
1961			h. m. s.		
Sep. 5 (Cont.)	REN	iP	27.7		
		iSE	41 56.0		
	COR	iP	39 35.1		
	SHS	eP	40 10		
	VIN	eP	43		
	CNC	eP	31		
	SFB	e(P)	30.5		
	FER	ePE	32		
Sep. 5 Sep. 5	SHS	eP	14 05 13		USCGS: 11.9°N, 141.9°E, 0 = 21 07 32.6. Mariana Islands region. h about 25 km.
	SHS	eP	21 20 17		
Sep. 8	MIN	iP	00 10 58.1	d	USCGS: 63.3°N, 150.5°W, 0 = 00 05 13.8. Alaska: h about 135 km.
		ipP	11 23.5	c	
Sep. 8	ARC	ePN	10 44.1		USCGS: 51.7°N, 131.3°W, 0 = 04 52 08.6. Queen Charlotte Islands region. h about 23 km.
	BRK	eP	04 55 44	c	
	BRX	eP	44		
		eSZEN	58 44	EN	
			mu sec		Magnitude 5.
		PZ	1.4 15		
		SH	7 20		
Sep. 8	MHC	iP	04 55 53.9	d	USCGS: 56.3°S, 27.1°W, 0 = 11 26 32.9. Sandwich Islands. h about 125 km. PAS: Magnitude 7 1/2 - 7 3/4. Magnitude 8.
	FRE	iP	56 08.0	c	
	MIN	iP	55 18.5	c	
		i	29.9	c	
	REN	iP	35.5	c	
	COR	iP	54 19.0		
	SHS	eP	55 10.6		
	VIN	eP	56 01		
	FER	eSE	57 18		
	BRK	iP	11 45 16.6		
	e	41			
	e	58			
	eP	41 50			
	ePPZEN	46 56			
	i	48 06			
	ePKS	42			
	e	49 18			
	eSKSE	52 09			
	eZEN	50			
	ePS	57			
	iPSPSZEN	12 03 44			
	iP'P'EN	04 21			
		mu sec			
	PZ	1.6 18			
	PZ	2 7			
	PPZ	12.4 7			
	PPH	7.1 7			
MHC	iP'	11 45 16.1	c		
	iPP	46 59.3	d		
	iPKS	48 43.3	d		
FRE	eP'	45 12.5			

Date	Sta.	Phase	Time (GCT)	Ground Motion	Remarks
1961			h. m. s.		
Sep. 8 (Cont.)	MIN	iP'	19.8	c	
		i	41.7		
		e	47 21		
	REN	iP'	45 15.3	c	
	COR	iP'	46 25.7		
	SHS	eP'	19.6		
		e	33		
	VIN	iP'	45 14.4	c	
	PRS	iP'	13.8		
	CNC	eP'	17		
	PAC	iP'	16.1		
	SFB	eP'	17		
Sep. 8	MHC	iP	11 55 21.0	c	
	MIN	iP	03.7	c	
	REN	eP	07.8		
	SHS	e(P)	01		
Sep. 9	BRX	ePZ	09 22 58		USCGS: 52.7°N, 169.4°W, 0 = 09 10 25.2. Fox Islands, Aleutian Islands. h about 61 km.
		e(S)ZE	26.8		
	MHC	eP	17 43	d	
	MIN	eP	11.3	c	
	SHS	eP	06		
Sep. 9	MHC	eP	15 36 22.2	c	USCGS: 10.7°S, 164.4°E, 0 = 15 23 57.8. Santa Cruz Islands region. h about 79 km.
	MIN	e	38		
Sep. 9	BRK	eP	19 19 17.7		USCGS: 1.3°N, 90.8°W, 0 = 19 10 45.7. Galapagos Islands region. h about 33 km.
Sep. 10	MIN	iP	01 52 40.0	c	USCGS: 49.5°N, 158.6°E, 0 = 01 43 11.0. South of Kamchatka. h about 33 km.
	SHS	eP	35.6		
Sep. 10	MHC	eP	04 56 50.9	d	USCGS: 22.8°S, 63.5°W, 0 = 04 45 28.8. Salta Province, Argentina. h about 527 km.
		i	58 48.5	d	
	MIN	eP	56 58.3	c	
		ePP	58 55.6	d	
	REN	eP	48.8		
	COR	iP	57 17.6	c	
		iP	01.9	d	
		e	59 00		
Sep. 10	MIN	iP	11 44 12.0	c	
Sep. 10	BRK	eP	18 21 20.8	c	USCGS: 22.8°S, 177.8°W, 0 = 18 09 07.3. Kermadec Islands region. h about 152 km.
	MHC	iP	21.2	d	
	FRE	eP	24		
	MIN	eP	30.5	c	
	SHS	eP	29.7		
Sep. 11	BRK	eP	02 54 43	d	USCGS: 51.4°N, 180°, 0 = 02 46 50.3. Rat Islands, Aleutian Islands. h about 60 km.
	MHC	iP	46.8	d	
	FRE	eP	55 01		
	MIN	eP	54 31.7	c	
	REN	eP	46.9	d	
	COR	eP	02.5		
	SHS	eP	26		
	CLS	e(P)	35		

Date	Sta.	Phase	Time (GCT)	Ground Motion	Remarks
1961			h. m. s.		
Sep. 11	BRX	eP	04 41 24		USCGS: 43.5°N, 127.2°W, 0 = 04 39 43.6.
		eSNEZ	42 44		Off coast of Oregon.
	MHC	iP	41 35.2	c	h about 22 km.
	FRE	eP	56.8		
	MIN	iP	05.9	d	
	ARC	ePE	21.1		
	REN	eP	30.6		
	COR	iP	29.5	c	
	SHS	eP	57.9		
	CLS	eP	14.0	c	
	FER	ePE	40		
Sep. 11	MHC	iP	06 08 45.5	d	USCGS: 28.7°S, 69.2°W, 0 = 05 56 34.6.
	MIN	eP	53.8	c	La Rioja Province, Argentina.
					h about 120 km.
Sep. 11	BRK	eP	22 24 55.7	c	USCGS: 10.9°N, 62.4°W, 0 = 22 15 02.6.
	MHC	iP	52.4	c	Near coast of Venezuela area.
	MIN	eP	54.5	c	Felt: Trinidad. h about 134 km.
	COR	eP	25 10.1		
	SHS	eP	24 57.9		
	CLS	eP	58		
Sep. 11	REN	eP	23 58 29.4		USCGS: 42.9°N, 145.3°E, 0 = 23 47 23.1.
	SHS	eP	02.6		Near coast of Hokkaido, Japan.
		e	14.4		h about 49 km.
Sep. 12	FRE	e	00 50 23.5		
Sep. 12	MHC	iP	05 44 16.2	d	USCGS: 63.4°N, 149.4°W, 0 = 05 38 01.3.
		i	21.8	d	Alaska. Felt: Summit and McKinley
	MIN	eP	43 52.1	c	Park. h about 50 km.
Sep. 12	MHC	e	08 12 49.8	c	USCGS: 15.2°S, 173.2°W, 0 = 08 01 37.3.
	MIN	eP	08 13 00.7	d	Samoa Islands region.
					h about 90 km
Sep. 12	BRK	eP	11 28 36		USCGS: 11.1°S, 70.6°W, 0 = 11 18 25.3.
	MHC	iP	32.3	c	Peru-Brazil border.
	MIN	eP	41.1	c	h about 543 km.
	REN	eP	33.5	d	
	COR	iP	29 01.9	c	
	SHS	iP	28 44.6	d	
Sep. 12	BRK	eP	37 44	c	USCGS: 44.0°N, 147.9°E, 0 = 12 27 07.6.
	MHC	iP	48.3	c	Kurile Islands. h about 50 km.
	FRE	e(P)	58		
	MIN	iP	36.3	c	
	REN	eP	48.0		
	COR	eP	11.4		
	SHS	eP	32.5		
Sep. 12	BRX	eP	19 20 38		USCGS: 32.4°N, 115.2°W, 0 = 19 18 42.9.
	eSZEN		22 32		Near California-Mexico border.
	e(R)Z		23.2		Felt: Southern California, Arizona
			mu sec		and Mexico. h about 33 km.
			35 22		
			R from S		PAS: Magnitude 4.8.
	MHC	iP	19 20 30.2	c	
		i	22 43.2		

Date	Sta.	Phase	Time (GCT)	Ground Motion	Remarks
1961			h. m. s.		
Sep. 12 (Cont.)	FRE	eP	19 20 10		
		e	32		
		e	51		
	MIN	e	21 05.3	d	
		i	23 51.6		
	ARC	e(P)N	24 40.7		
	REN	eP	20 46.6		
	COR	eP	22 02.5		
	SHS	e(P)	21 16		
Sep. 13	BRK	eP	21 32 18.1	d	USCGS: 41.7°S, 75.2°W, 0 = 21 19 19.9.
	BRX	eP	18	d	Off coast of southern Chile.
					h about 40 km.
		eRZN	22 01		
			R from S		Magnitude 7.
			mu sec		
		PZ	1.9 6		
		PZ	2.0 8		
	MHC	iP	21 32 15.2	c	
	FRE	eP	07.8		
	MIN	e	31 46		
		e	32 26.0		
	REN	iP	19.4		
	COR	eP	44.3	d	
	SHS	e(P)	27.9		
	VIN	iP	13.1		
	CLS	eP	21.8	c	
Sep. 14	MHC	iP	01 18 46.4	d	USCGS: 15.0°N, 91.6°W, 0 = 01 07 23.7.
		i	58.7	c	Guatemala. h about 152 km.
	MIN	eP	57.3	d	
	COR	iP	19 24.5	d	
Sep. 14	BRK	eP	18 56 12.6	(d)	USCGS: 23.4°S, 180.0°, 0 = 18 44 48.7.
	MHC	iP	13.2	d	South of Fiji Islands.
	FRE	eP	16.9		h about 550 km.
	MIN	iP	22.0	d	
	SHS	eP	21.5		
	VIN	eP	13		
	CLS	eP	13		
Sep. 15	BRX	e(PP)	02 04 29	d	USCGS: 34.9°N, 33.8°E, 0 = 01 46 09.9.
	MHC	eP	00 15.1	d	Cyprus. h about 36 km.
		e(P')	04 24.9		Slight damage on Cyprus.
	MIN	eP	00 01.9	d	Felt: Mersin, Turkey.
		e	03 41.7		
	SHS	eP	00 00.9		
	VIN	eP	18		
	CLS	e(PP)	04 26		
Sep. 15	MHC	eP	02 15 55.4	d	
		i	16 17.3	d	
	SHS	e(P)	06.9		
Sep. 16	BRK	e(P)	03 26 56		USCGS: 46.0°N, 122.0°W, 0 = 03 24 58.1.
	CLS	eP	46		Skamania County, Washington.
	PRC	eP	54.2		Felt: Southern Washington and
	MHC	eP	27 02.8	c	northern Oregon. h about 33 km.

Date	Sta.	Phase	Time (GCT)	Ground Motion	Remarks
1961			h. m. s.		
Sep. 16 (Cont.)	FRE	e	18.5		
	MIN	iP	26 22.9	c	
	ARC	e(P)N	15.9		
	REN	eP	41.2		
	COR	iP	25 27.7	d	
Sep. 16	SHS	iP	26 19.2	c	
	VIN	e(P)	27 14.7		
	COR	eP	06 47 24.3		
		SN	49.4		
Sep. 16	MIN	eP	11 47 28.2	c	
	COR	iP	46 32.6	d	
Sep. 16		iS	56.1		
	SHS	eP	47 21		
	BRK	eP	12 21 16		USCGS: 28.4°N, 138.6°E, 0 = 12 09 53.7. South of Honshu. h about 430 km.
	MHC	eP	19.9	c	
	MIN	eP	12.3	c	
	COR	iP	04.0	d	
Sep. 16	SHS	eP	09.8		
	MHC	iP	13 42 45.1	d	USCGS: 14.5°N, 46.0°W, 0 = 13 31 34.5. Mid-Atlantic ocean. h about 19 km.
	MIN	eP	47.7	c	
	SHS	eP	50.3		
	VIN	eP	49.5		
Sep. 16	ARC	(e)(P)N	16 14 13.8		
Sep. 16	BRK	e(P)	17 27 33		USCGS: 52.3°N, 158.5°E, 0 = 17 17 46.1. Near east coast of Kamchatka. h about 49 km.
	MHC	i	34.1	c	
Sep. 16	MIN	eP	07.1	c	
		e	23.8	c	
	REN	e	18.7		
	SHS	eP	26 03		
		e	15		
Sep. 16	MIN	eP	21 35 24.0	c	USCGS: 12.8°S, 66.5°E, 0 = 21 15 31.0. Indian Ocean, 900 km. S.W. of Chagos Islands. h about 33 km.
	SHS	eP	22.8		
Sep. 17	MIN	eP	06 21 02.9	d	USCGS: 19.1°S, 169.4°E, 0 = 06 08 42.2. New Hebrides Islands. h about 242 km.
	SHS	eP	20 59.2		
Sep. 17	BRK	eP	08 55 09		USCGS: 23.9°N, 122.1°E, 0 = 08 41 57.3. Near east coast of Formosa. h about 53 km.
	MHC	iP	14.5	c	
	MIN	eP	06.2	c	
	REN	e	14.9		
	COR	iP	54 52.0	c	
Sep. 17	SHS	eP	55 03.5		
	COR	eP	11 03 43.3	c	
Sep. 17	BRK	eP	15 57 57		USCGS: 46.0°N, 122.0°W, 0 = 15 55 58.8. Skamania County, Washington. Felt: Southwestern Washington and northwestern Oregon. h about 33 km.
		e(S)EN	59.7		
Sep. 17	MHC	eP	58 05.0	c	
		i	29.6	d	
	FRE	eP	18.2		
	MIN	eP	57 23.2	d	
	ARC	(e)(P)N	57 16.1	c	

Date	Sta.	Phase	Time (GCT)	Ground Motion	Remarks
1961			h. m. s.		
Sep. 17 (Cont.)	REN	eP	40.6		
	COR	iP	56 25.5	d	
		iS	48.0		
	SHS	iP	57 17.7	c	
	VIN	eP	58 14.1		
	CLS	eP	57 46		
	PRC	eP	54		
Sep. 17	SFB	eP	59.5		
	FER	e(P)E	12		
	COR	iP	16 34 31.1	d	
		S	34 53.8	d	
	BRK	e	23 48.6		USCGS: 5.9°S, 147.4°E, 0 = 23 22 06.3. Near north coast of New Guinea. h about 45 km.
Sep. 17	MHC	iP	23 35 25.5	d	
	FRE	e(P)	29.2		
	MIN	eP	23.1	d	
	REN	eP	29.8		
	SHS	eP	21.2		
	BRK	eP	02 28 14.3		USCGS: 49.0°N, 128.9°W, 0 = 02 25 19.3. Vancouver Island region. h about 21 km. PAL: Magnitude 4 3/4 - 5.
Sep. 18	BRX	eP	14	d	
		e	30 36		
	MHC	iP	28 24.1	d	
	FRE	iP	39.7	d	
	MIN	iP	27 47.7	d	
Sep. 18		i	28 26.7		
	ARC	(e)(P)N	27 29.2		
	REN	iP	28 08.4	d	
	COR	iP	27 48.5		
	SHS	iP	40.4	d	
	VIN	iP	28 32.0	d	
	CLS	eP	04.1		
	PRC	eP	09.6		
	SFB	eP	28 15		
	FER	e	30 06		
Sep. 18	MIN	eP	11 14 34.9	d	USCGS: 41.0°N, 50.2°E, 0 = 11 01 04.5. Caspian Sea. h about 55 km.
	COR	iP	22.6	d	
	SHS	eP	38.7		
Sep. 18	REN	eP	15 00 16.2		USCGS: 20.9°S, 173.5°E, 0 = 15 37 34.5. Loyalty Islands region. h about 33 km.
Sep. 18	MHC	eP	15 50 08.3	c	
	FRE	e(P)	18		
	MIN	eP	22.0	c	
Sep. 18	SHS	eP	17.7		
	MIN	eP	21 37 40.1	c	USCGS: 49.0°N, 128.5°W, 0 = 21 35 17.4. Vancouver Island region. h about 33 km.
	SHS	eP	37 32.7		
Sep. 19	BRK	eP	02 37 03.6		USCGS: 20.5°S, 62.9°W, 0 = 02 25 49.2. South of Bolivia. h about 580 km.
		e	39 06		
	BRX	ep	37 04		
		epP	39 06		
		ePP	40 06		
		ePPP	42 24		
		eSZN	46 26		Magnitude 6.2.

Date	Sta.	Phase	Time (GCT)	Ground Motion	Remarks
1961			h. m. s.		
Sep. 19 (Cont.)		eSSN	52 08		
		ePKKPN	55.1		
		eGN	59.00		
			mu sec		
		PZ	2.4 10		
		PZ	0.6 1.6		
	MHC	iP	02 37 00.4	c	
		i	16.4	c	
		ipP	39 04.3		
	FRE	eP	36 51.7		
		e	38 56.2		
	MIN	eP	37 07.8	c	
		e	39 11.8	d	
	ARC	e(P)N	37 20.4		
		e(S)N	46 46.8		
	REN	iS	25.0	c	
	COR	iP	37 25.8	c	
		ipP	39 32.9	c	
	SHS	eP	37 10.9	c	
		e	38 48		
		eS	46 31		
	VIN	P	36 58.5		
	PRS	iP	56.5		
	SCC	iP	37 01.1		
	PRC	iP	06.3		
	CLS	iP	06.7		
	PAC	iP	02.0	c	
	SFB	eP	04.9		
	FRE	eSE	47 00		
Sep. 19	MHC	eP	06 22 06.5	c	USCGS: 14.9°N, 146.8°E, 0 = 06 09 56.6. Mariana Islands. h about 61 km.
	MIN	eP	14.0	d	
	REN	e(P)	22.5		
	SHS	eP	11.6		
Sep. 19	BRK	eP	09 54 56.1	c	USCGS: 6.7°N, 82.4°W, 0 = 09 46 17.7. Off south coast of Panama.
		ePP	56 53	c	Felt: Chitré. h about 33 km.
	BRX	ePZEN	54 56	cWN	
		ePPZEN	56 53	cWN	
		eSZEN	10 01 52	ES	Magnitude 5.8.
		eGEN	08 04		
		eRZ	10 04		
			mu sec		
		PZ	2.8 10		
		PH	1.7 12		
		PPZ	2.2 12		
		PPH	2.1 12		
		SH	10 24		
	MHC	i	09 54 50.7	c	
		i	55 07.5		
	FRE	eP	54 37		
	MIN	eP	55 01.6	c	
		i	17.2		
		iPP	56 55.1		

Date	Sta.	Phase	Time (GCT)	Ground Motion	Remarks
1961			h. m. s.		
Sep. 19 (Cont.)	REN	iP	54 50.5	c	
	COR	eP	55 28.0	c	
	VIN	eP	54 46.6		
	SHS	eP	55 05.5		
	CLS	eP	01		
	PRC	eP	00		
	PAC	iP	54 54.5	d	
	SFB	eP	54 57		
Sep. 19	REN	e	16 29 66.6		
Sep. 19	BRK	iP	18 25 28.9		USCGS: 21.6°S, 179.3°W, 0 = 18 25 28.9. Fiji Islands region. h about 592 km.
	MHC	iP	36 39.3	c	
	FRE	eP	43.8		
	MIN	iP	47.9	d	
	REN	eP	51.3		
	COR	iP	56.5	c	
	SHS	iP	47.2	c	
Sep. 19	BRK	iP	21 53 44.2	c	USCGS: 60.1°S, 23.3°W, 0 = 21 34 42.3. Sandwich Islands region. h about 33 km.
	BRX	eR	22 34		
	MHC	eP	21 43.2	c	
	REN	e	21 53 44.8		
	SHS	eP	47.5		
	VIN	eP	42		
Sep. 20	REN	eP	15 30 17.1		
Sep. 20	BRK	eP	19 16 38		USCGS: 3.6°S, 151.0°E, 0 = 19 03 37.7. New Ireland region. h about 44 km.
	BRX	eSN	27 30		
		eSSZN	33 32		
		eGN	40 21		
		eR	44 14		Magnitude 6 1/4.
	MHC	iP	16 41.7	c	
		i	17 03.5	d	
	FRE	eP	16 47.4		
	REN	iP	47.1	d	
	SHS	eP	34		
	VIN	eP	42		
Sep. 21	MHC	e	15 31 34		
	MIN	e	30 58		
	REN	e(P)E	24.7		
Sep. 21	MHC	eP	18 31 24.1	c	USCGS: 26.3°S, 70.5°W, 0 = 18 19 19.1. Off coast northern Chile. h about 36 km.
	MIN	eP	33.0	c	
	SHS	eP	36.6		
Sep. 22	REN	e(P)E	18 00 10.9		
		iSE	00 43.0	d	
Sep. 23	BRK	eP	03 08 18		USCGS: 19.6°N, 155.2°W, 0 = 03 01 36.7. Hawaii Island, Hawaii. h about 33 km.
		eTZ	43 12		
	MHC	iP	08 21.6	d	
		eT	43 17.4		
		i	28.6		
	FRE	eP	08 31.9		
	MIN	iP	33.0	d	
		eTZ	43 36.9		
	SHS	eP	08 28.9		
	VIN	eTPZ	43.6		

Date	Sta.	Phase	Time (GCT)	Ground Motion	Remarks
1961			h. m. s.		
Sep. 23 (Cont.)	CLS	eP eT eT	08 18 43 13 43 05		
Sep. 23	PAC MHC MIN ARC	i iP eP e(P)N	05.3 03 59 29.8 18.4 58 40.3	c	USCGS: 42.0°N, 132.0°E, 0 = 03 48 26.0. Sea of Japan. h about 441 km.
Sep. 23	SHS BRK MHC	eP eP eP	59 15 08 28 50 49.9	c	USCGS: 28.4°S, 177.3°W, 0 = 08 16 23. Kermadec Islands region. h about 41 km.
Sep. 23	MIN	i eP	29 05.7 28 59.9		
Sep. 23	SHS	e(P)	28 59		
Sep. 24	ARC	ePN	23 01 02.4		USCGS: 18.3°N, 98.6°W, 0 = 19 04 36.3. Puebla, Mexico. h about 55 km.
Sep. 24	BRK MHC	eP iP	19 10 30.3 21.8	d	
Sep. 24		e	13 33.1	d	
Sep. 24	FRE	eP	10 06.7		
Sep. 24	MIN	eP	37.7	d	
Sep. 24	REN	iP	24.8	d	
Sep. 24	COR	iP	11 10.6	c	
Sep. 24	SHS	eP	10 42.2		
Sep. 24	VIN	eP	11.3		
Sep. 24	PRS	eP	14		
Sep. 24	PRC	eP	32		
Sep. 24	BRK MHC	eP eP	21 52 34 38.1	d	USCGS: 33.5°N, 141.3°E, 0 = 21 40 57.3. Off coast of Honshu. h about 50 km.
Sep. 24		i	59.6	c	
Sep. 24	FRE	eP	47.6		
Sep. 24	MIN	eP	29.3	d	
Sep. 24	REN	iP	39.5	d	
Sep. 24	COR	e(P)Z	06.7		
Sep. 24	SHS	eP	25.9		
Sep. 24	VIN	eP	40		
Sep. 24	PRS	eP	42.7		
Sep. 24	PRI	eP	31		
Sep. 25	BRK MHC	eP iP	02 33 09.4 15.6	d	USCGS: 60.5°N, 153.0°W, 0 = 02 27 13.4. Southern Alaska. h about 125 km.
Sep. 25	FRE	eP	26.9		
Sep. 25	MIN	iP	32 53.0	d	PAS: Magnitude 5 3/4 - 6.
Sep. 25		i	33 33.4	d	
Sep. 25	REN	iP	07.8	d	
Sep. 25	COR	eP	32 15.4		
Sep. 25	SHS	iP	48.2	d	
Sep. 25	VIN	eP	33 21.6		
Sep. 25	PRS	eP	20.5		
Sep. 25	BRK	eP	02 39 42		
Sep. 25	MIN	eP	36.1	d	
Sep. 25	SHS	eP	34.7		
Sep. 25	BRK	eP	05 35 41		USCGS: 19.8°N, 155.2°W, 0 = 05 28 57.8. Hawaii Island, Hawaii. h about 33 km.
Sep. 25	BRX	eSEN eGEN	41 04 42 44		

Date	Sta.	Phase	Time (GCT)	Ground Motion	Remarks
1961			h. m. s.		
Sep. 25 (Cont.)	MHC	eP eT iT	35 40.4 06 10 21.4 48.0	d	PAS: Magnitude 5 3/4 - 6.
Sep. 25	FRE MIN ARC	eP eP eN	05 35 51.3 51.2 44 53.8	c	
Sep. 25	REN COR SHS	eTN eP e(P)Z	06 11 03.6 05 35 52.7 36 04.6		
Sep. 25	VIN PRS PAC	eP eP eTZ	35 49.7 43.2 35 42 06 10 28.6		
Sep. 25	MHC	eP	06 36 05.9	c	
Sep. 26	MIN	eT	07 10 54.5		
Sep. 27	MHC	eP	19 09 00.9		
Sep. 27	MHC	iP	00 57 41.0	c	USCGS: 15.6°S, 175.0°W, 0 = 00 46 39.8. Fiji Islands region. h about 281 km.
Sep. 27	MIN	eP	48.1	c	
Sep. 27	COR	e(P)Z	20.9		
Sep. 27	SHS	iP	49.5	d	
Sep. 27	BRK MHC	eP eP	02 00 42 36.5	c	USCGS: 19.0°N, 105.0°W, 0 = 01 55 28.6. Near coast of Jalisco, Mexico. h about 33 km.
Sep. 27		i	43.1	c	
Sep. 27	FRE	eP	59.3	d	
Sep. 27	REN	eP	30.6		
Sep. 27	SHS	e	01 08		
Sep. 27	VIN	e	00 37.3		
Sep. 27	BRK	iP	06 45 00	c	USCGS: 17.3°S, 178.7°W, 0 = 06 34 05.4. Fiji Islands region. h about 555 km.
Sep. 27		epP	46 56	d	
Sep. 27	BRX	epP	54	c	
Sep. 27		ePP	47 50		
Sep. 27		eSN	54 00		
Sep. 27		essN	57 27		
Sep. 27	MHC	iP	45 01.2	c	
Sep. 27		ipP	46 57.3	d	
Sep. 27	FRE	eP	45 05.8		
Sep. 27		e	47 01.9		
Sep. 27	MIN	eP	45 09.5	c	
Sep. 27		ePP	47 06.8		
Sep. 27	REN	ePE	45 00.8	c	
Sep. 27		ipP	46 58.2	d	
Sep. 27		iPP	47 16.2	d	
Sep. 27		ise	54 18.5	d	
Sep. 27		iP	45 17.1	c	
Sep. 27	SHS	eP	08.5		
Sep. 27		e	47 04.8		
Sep. 27	VIN	eP	45 00		
Sep. 27	PRS	iP	44 59		
Sep. 27	PRC	eP	57		
Sep. 27	PAC	i	58.9	d	
Sep. 27	SFB	eP	59		
Sep. 27	MIN	e	07 14 42		

Date	Sta.	Phase	Time (GCT)	Ground Motion	Remarks
1961			h. m. s.		
Sep. 27	BRK	eP	11 27 44		USCGS: 52.5°N, 168.7°W, 0 = 11 20 46.8. Fox Islands, Aleutian Islands. h about 27 km.
	BRX	eSZEN	33 24		
		eGN	35.8		
		eR	37		
	MHC	eP	27 48	d	
	FRE	e	28 04		
	MIN	eP	27 34.5	c	
	REN	eP	46.9		
	COR	eP	06.1		
	SHS	eP	29.7		
Sep. 27	VIN	eP	50.7		USCGS: 59.3°S, 23.3°W, 0 = 12 07 32.6. Sandwich Islands. h about 33 km.
	BRK	eP	12 26 34	c	
	MHC	iP	32.5	d	
		e	28 20.6		
	FRE	eP	26 29.8		
	MIN	iP	35.8	c	
	REN	iP	20.0		
	COR	e(P)	43.6		
	SHS	iP	37.0	c	
	VIN	e(P)	32		
Sep. 27	PRS	eP	31		USCGS: 52.7°N, 168.7°W, 0 = 19 20 48.6. Fox Islands, Aleutian Islands. h about 42 km.
	SFB	eP	32.8		
	BRK	eP	19 27 43		
	MHC	iP	49.4	c	
	FRE	eP	28 02.6		
	MIN	eP	27 33.5		
	REN	iP	38.1		
	COR	eP	05.6		
	SHS	eP	28.2		
	VIN	e	57		
Sep. 27	PRS		38		USCGS: 52.4°N, 168.7°W, 0 = 19 2 00.7. Fox Islands, Aleutian Islands. h about 22 km. PAL: Magnitude 5 1/4.
	BRK	eP	19 33 57		
	MHC	iP	34 05	c	
		i	23.6	d	
	FRE	eP	17.6		
	MIN	eP	33 48.8	c	
	REN	eP	50.0		
	COR	eP	19.5	c	
	SHS	eP	42.6		
	VIN	e	34 10		
Sep. 27	SFB	eP	33 58.5		USCGS: 26.3°N, 124.7°E, 0 = 21 07 12.1. East China Sea. h about 160 km.
	COR	eP	21 19 38.0		
	SHS	eP	50.1	d	
Sep. 28		e	20 29.5		USCGS: 3.9°S, 102.0°E, 0 = 01 23 59.6. Sumatra. h about 78 km. PAL: Magnitude 5 1/2 - 5 3/4.
	BRK	eP'	01 43 00		
	MHC	eP'	00.4	c	
		i	19.4	c	
	FRE	eP'	04		
	MIN	eP'	42 56.7	c	
	REN	eP'	48.6		
COR	eP'	51.9			
SHS	eP'	55.5			

Date	Sta.	Phase	Time (GCT)	Ground Motion	Remarks
1961			h. m. s.		
Sep. 28 (Cont.)	VIN	eP'	43 02.1		USCGS: 30.8°N, 141.6°E, 0 = 03 24 37.7. South of Honshu, Japan. h about 41 km. PAS: Magnitude 6.
	CLS	eP'	42 57		
	PRS	eP'	43 02		
Sep. 28	BRK	eP	03 36 25		
	MHC	eP	28.4	d	
		e	39 04.7		
	MIN	eP	19.6	c	
		ePP	38 56.7		
	REN	eP	36 19.0		
		e	51 26.3		
	COR	eP	36 07.7		
		e	38 22.8		
	SHS	eP	36 16.6		
		e	38 41.5		
	CLS	e(P)	36 22		
	PRS	e(P)	31		
Sep. 28	SHS	e(P)	04 30 46.0		
Sep. 28	MHC	iP	06 34 52.6	c	
Sep. 29	MHC	iP	08 32 12.5	d	USCGS: 23.0°S, 66.7°W, 0 = 08 19 38.0. Jujuy Province, Argentina. h about 250 km.
	MIN	eP	31 55.8	c	
	SHS	eP	51.5		
Sep. 29	BRX	eP	19 25 22		USCGS: 0.5°N, 122.4°E, 0 = 19 06 13.4. Northern Celebes. h about 110 km.
		eR	55.6		
	MHC	eP	24 50.3	c	
	MIN	eP	52.3	c	
	SHS	e	45.8		
Sep. 29	MHC	iP	22 47 10.3	d	USCGS: 7.7°N, 79.3°W, 0 = 22 38 04.1. Near coast of Southern Colombia. h about 33 km.

Bulletin of the Seismographic Stations

Vol 31, No. 3, pp. 120 - 176

BERKELEY--MOUNT HAMILTON--PALO ALTO
SAN FRANCISCO--FERNDALE--FRESNO
MINERAL--ARCATA--RENO--CORVALLIS--SHASTA
MANZANITA LAKE--VINEYARD--CONCORD--SANTA CRUZ
LLANADA, CALISTOGA, POINT REYES, PARAISO

Earthquakes and the Registration of Earthquakes


From July 1, 1961 to September 30, 1961

By

Ali A. Nowroozi

and

Agustin Udias, S.J.



University of California
Berkeley

1964

SEISMOGRAPHIC STATIONS OF THE UNIVERSITY OF CALIFORNIA

Perry Byerly, Director (retired March, 1963)

Bruce A. Bolt, Director (March, 1963 --)

EARTHQUAKES IN NORTHERN CALIFORNIA, NEVADA, AND OREGON

and

REGISTRATION OF EARTHQUAKES AT: BERKELEY, MOUNT HAMILTON,

PALO ALTO, SAN FRANCISCO, FERNDALE, FRESNO, MINERAL,

ARCATA, RENO, CORVALLIS, SHASTA, MANZANITA LAKE,

VINEYARD, CONCORD, SANTA CRUZ, LLANADA,

CALISTOGA, POINT REYES, AND PARAIISO

FROM JULY 1, 1961 TO SEPTEMBER 30, 1961

VOLUME 31, NUMBER 3

Ali A. Nowroozi and Agustin Udias, S.J.

University of California

Berkeley

U.S.A.

1964

BULLETIN OF THE SEISMOGRAPHIC STATIONS

of the University of California

Volume 31, Number 3

July 1, 1961 to September 30, 1961

.....

CONTENTS

	Page
Introduction	120
Station data	121
Station instrumentation	122
Part I - Local earthquakes in northern California, Nevada, and Oregon	124
Map of epicenters in northern California, western Nevada, and southern Oregon	129
Map of epicenters in the central Coast Ranges of California	130
Part II - Registration of earthquakes	131

INTRODUCTION

Each number in this series includes determinations of epicenters, origin times, and magnitudes, as well as other information available at the time of writing, for earthquakes in northern California and adjoining areas (Part I), and tabulates recorded arrival times of seismic waves and other information for teleseisms and for the larger earthquakes in the local area (Part II).

Information regarding the seismographic stations which comprise the Berkeley network, instruments operated regularly at each station, and any changes in instrumentation during the period covered by this issue will be found on the following three pages.

STATIONS IN OPERATION - JULY - SEPTEMBER 1961

Station	North Latitude	West Longitude	Elev. Meters	Symbol	Present Auspices and Date Established
Berkeley (Haviland)	37° 52.4'	122° 15.6'	81	BRK, BRX	Univ. of California, 1887
Mt. Hamilton	37° 20.5'	121° 38.5'	1282	MHC	Lick Observatory, 1887
Palo Alto	37° 25.0'	122° 10.9'	83	PAC	Stanford Univ., 1927
San Francisco	37° 46.6'	122° 27.1'	100	SFB	Univ. of San Francisco, 1931
Ferndale	40° 34.6'	124° 15.7'	15	FER	City of Ferndale, 1933
Fresno	36° 46.0'	119° 47.8'	88	FRE	Fresno City College, 1935
Mineral	40° 20.7'	121° 36.3'	1495	MIN	Natl. Park Service, 1938
Arcata	40° 52.6'	124° 04.5'	59	ARC	Humboldt State College, 1948
Reno	39° 32.3'	119° 48.8'	1386	REN	Univ. of Nevada, 1948
Shasta	40° 41.7'	122° 23.3'	312	SHS	Bureau of Reclamation, 1942
Corvallis	44° 35.1'	123° 18.2'	123	COR	Oregon State Univ., 1950
Manzanita Lake	40° 32.2'	121° 33.7'	1800	MLC	Natl. Park Service, 1956
Vineyard (local)	36° 45.0'	121° 23.1'	330	VIN	W.A. Taylor and Co., 1959
(telemeter)	36° 45.0'	121° 23.3'	380	VIT	
Concord	37° 58.1'	122° 04.3'	36	CNC	Diablo Valley College, 1960
Santa Cruz	37° 00.4'	121° 59.8'	128	SCC	City of Santa Cruz, 1961
Paraiso	36° 19.9'	121° 22.2'	363	PRS	Paraiso Hot Springs, 1961
Llanada	36° 37.0'	120° 56.6'	475	LLA	Charles McCullough Ranch, 1961
Calistoga	38° 38.2'	122° 35.1'	457	CLS	Terrance Kirk Ranch, 1961
Point Reyes	38° 04.8'	122° 52.0'	404	PRC	Federal Aviation Agency, 1961

STATION INSTRUMENTATION

Station	Type of Instrument	July-September 1961		Component
		T _o sec	T _g sec	
BRK	Benioff 100 kg VRT	1.0	0.4	Z
	Benioff 100 kg VRT	1.0	8.0	Z
	Wood-Anderson torsion	0.8	-	S,W
	100X torsion	0.8	-	N,W
BRX	Galitzin-Wilip moving coil	12	12	N,E,Z
	Press-Ewing moving coil	30	90	N,E,Z
MHC	Benioff 100 kg VRT	1.0	0.4	Z
	Wood-Anderson torsion	0.8	-	S,E
PAC	Benioff 100 kg VRT	1.0	0.4	Z
	Wood-Anderson torsion	0.8	-	N,E
SFB	Lehner-Griffith moving coil	1.2	0.3	Z
	Wood-Anderson torsion	0.8	-	S,W
FER	Bosch-Omori 25 kg	12	-	S,W
FRE	Sprengnether moving coil	2.0	2.0	N,E,Z
MIN	Benioff 100 kg VRT	1.0	0.4	Z
	Wood-Anderson torsion	0.8	-	S,E
ARC	Marion-Slichter moving coil	1.1	0.2	Z
	Wood-Anderson torsion	0.8	-	N,E
REN	Sprengnether moving coil	2.0	2.0	N,E,Z
SHS	Benioff 50 kg moving coil	1.5	0.45	N,E,Z
COR	Slichter	1.0	-	N,E,Z
	Wilson-Lamison	1.0	1½	Z
MLC	Loucks-Omori	3½	-	S,E
VIN	Benioff 100 kg VRT	1.0	0.2	Z
	Wood-Anderson torsion	0.8	-	S,W
VIT	Benioff 14 kg VRT	1.0	0.2	Z
CNC	Benioff 100 kg VRT	1.0	0.2	Z
SCC	Benioff 14 kg VRT	1.0	0.2	Z
PRS*	Benioff 14 kg VRT	1.0	0.2	Z
LLA*	Benioff 14 kg VRT	1.0	0.2	Z
CLS*	Benioff 14 kg VRT	1.0	0.2	Z
PRC*	Benioff 14 kg VRT	1.0	0.2	Z

*Changes in instrumentation or method of operation during the quarter covered by this issue:

- July 7, 1961 - PRS 14 kg Benioff Z installed in a steel barrel, buried at Paraiso Hot Springs, Soledad.
- September 8, 1961 - LLA 14 kg Benioff installed in a steel barrel buried at Charles McCullough Ranch, Llanada, California.
- September 9, 1961 - CLS 14 kg Benioff installed in a steel barrel buried at Terrance Kirk Ranch, Star Route, Calistoga, California.
- September 15, 1961 - PRC 14 kg Benioff installed in a steel barrel buried at a property of the Federal Aviation Agency.

Signals from these four stations are transmitted via leased telephone lines to recorders at Berkeley.

Direction of Motion: In the "Component" column, each horizontal component seismograph is designated by the direction of ground motion corresponding to upward trace motion on the seismogram when it is oriented so that time increases from left to right. On all vertical component (Z) instruments, upward trace motion corresponds to upward ground motion.

PART I. LOCAL EARTHQUAKES IN NORTHERN CALIFORNIA, NEVADA, AND OREGON

This section includes information on earthquakes in northern California (including adjacent offshore areas) and in adjoining sections of Nevada and Oregon which were well enough recorded to permit a determination of the epicenter. Latitude and longitude of each epicenter and the corresponding date and origin time are tabulated in the following list; epicenters are also plotted on one or both of the two maps immediately following the list.

For the entire northern California region, every effort is made to list all earthquakes of Richter magnitude 3.0 and above, but it is likely that some such shocks have been overlooked because the available seismographic data were inadequate for a good epicenter determination. Within the limited region covered by the map of the central Coast Ranges of California, locatable shocks of magnitude 2.0 and over are included in the tabulation and plotted on the map. Shocks of magnitude 3.0 and over occurring in the limited region are plotted on both maps. Shocks of magnitude less than 3.0 in northern California (and less than 2.0 in the central Coast Ranges) are tabulated only if reported felt or if of special interest for some other reason. Identified artificial earthquakes (explosions) ordinarily are not tabulated.

Explanation of the table:

Map No. for each epicenter corresponds to the number plotted beside that epicenter on the maps. Epicenters without numbers lie outside the area of the map. The underlining of a map number in the table (and on the maps) indicates that one point on a map has been used to represent more than one earthquake in the table.

Date and Origin Time are given in Greenwich Civil Time (GCT). Subtract eight (8) hours to convert to Pacific Standard Time (PST) or seven (7) hours to convert to Pacific Daylight Time (PDT). This will change the date for some of the earthquakes. Pacific Daylight Time was in effect throughout California from April 23 to September 24, 1961.

M is the Richter magnitude of the earthquake as determined from the maximum trace amplitudes recorded for the shock by standard Wood-Anderson torsion seismographs.

Q is a subjective estimate of the quality of the location of the epicenter by the person making the determination; "a" indicates excellent, "b" good, "c" fair, and "d" poor.

Under Remarks will be found a short descriptive location of the epicenter, usually relative to a point named on the map. Information on small foreshocks and aftershocks is sometimes included under Remarks, but when numerous foreshocks or aftershocks accompany a large earthquake, a separate tabulation may be included following the main list of local shocks.

Bulletin of the Seismographic Stations

Volume 31, No. 4, pp. 177 - 220

BERKELEY--MOUNT HAMILTON--PALO ALTO
SAN FRANCISCO--FERNDALE--FRESNO
MINERAL--ARCATA--RENO--CORVALLIS--SHASTA
MANZANITA LAKE--VINEYARD--CONCORD--SANTA CRUZ
LLANADA, CALISTOGA, POINT REYES, PARAISO
PRIEST

Earthquakes and the Registration of Earthquakes

From October 1, 1961 to December 31, 1961

By
Mansouri Niazi
and
Takeshi Mikumo



University of California
Berkeley

1964

SEISMOGRAPHIC STATIONS OF THE UNIVERSITY OF CALIFORNIA

Perry Byerly, Director (retired March, 1963)

Bruce A. Bolt, Director (March, 1963 --)

EARTHQUAKES IN NORTHERN CALIFORNIA, NEVADA, AND OREGON

and

REGISTRATION OF EARTHQUAKES AT: BERKELEY, MOUNT HAMILTON,

PALO ALTO, SAN FRANCISCO, FERNDALE, FRESNO, MINERAL,

ARCATA, RENO, CORVALLIS, SHASTA, MANZANITA LAKE,

VINEYARD, CONCORD, SANTA CRUZ, LLANADA,

CALISTOGA, POINT REYES, PARAISO, PRIEST

From October 1, 1961 to December 31, 1961

VOLUME 31, NUMBER 4

Mansour Niazi and Takeshi Mikumo

University of California

Berkeley

U. S. A.

1964

BULLETIN OF THE SEISMOGRAPHIC STATIONS

of the University of California

Volume 31, Number 4

October 1, 1961 to December 31, 1961

.....

CONTENTS

	Page
Introduction	177
Station data	178
Station instrumentation	179
Part I - Local earthquakes in northern California, Nevada, and Oregon . . .	181
Map of epicenters in northern California, western Nevada, and southern Oregon	186
Map of epicenters in the central Coast Ranges of California	187
Part II - Registration of earthquakes	188

INTRODUCTION

Each number in this series includes determinations of epicenters, origin times, and magnitudes, as well as other information available at the time of writing, for earthquakes in northern California and adjoining areas (Part I), and tabulates recorded arrival times of seismic waves and other information for teleseisms and for the larger earthquakes in the local area (Part II).

Information regarding the seismographic stations which comprise the Berkeley network, instruments operated regularly at each station, and any changes in instrumentation during the period covered by this issue will be found on the following three pages.

Signals from these eight stations were
lined to recorders at Berkeley.

STATIONS IN OPERATION - OCTOBER - DECEMBER 1961

Station	North Latitude	West Longitude	Elev. Meters	Symbol	Present Auspices and Date Established
Berkeley (Haviland)	37° 52.4'	122° 15.6'	81	BRK, BRX	Univ. of California, 1887
Mt. Hamilton	37° 20.5'	121° 38.5'	1282	MHC	Lick Observatory, 1887
Palo Alto	37° 25.0'	122° 10.9'	83	PAC	Stanford Univ., 1927
San Francisco	37° 46.6'	122° 27.1'	100	SFB	Univ. of San Francisco, 1931
Ferndale	40° 34.6'	124° 15.7'	15	FER	City of Ferndale, 1933
Fresno	36° 46.0'	119° 47.8'	88	FRE	Fresno City College, 1935
Mineral	40° 20.7'	121° 36.3'	1495	MIN	National Park Service, 1938
Arcata	40° 52.6'	124° 04.5'	59	ARC	Humboldt State College, 1948
Reno	39° 32.3'	119° 48.8'	1386	REN	Univ. of Nevada, 1948
Shasta	40° 41.7'	122° 23.3'	312	SHS	Bureau of Reclamation, 1942
Corvallis	44° 35.1'	123° 18.2'	123	COR	Oregon State Univ., 1950
Manzanita Lake	40° 32.2'	121° 33.7'	1800	MLC	National Park Service, 1956
Vineyard (local)	36° 45.0'	121° 23.1'	330	VIN	W. A. Taylor and Co., 1959
(telemeter)	36° 45.0'	121° 23.3'	380	VIT	
Concord	37° 58.1'	122° 04.3'	36	CNC	Diablo Valley College, 1960
Santa Cruz	37° 00.4'	121° 59.8'	128	SCC	City of Santa Cruz, 1961
Paraiso	36° 19.9'	121° 22.2'	363	PRS	Paraiso Hot Springs, 1961
Llanada	36° 37.0'	120° 56.6'	475	LLA	Charles McCullough Ranch, 1961
Calistoga	38° 38.2'	122° 35.1'	457	CLS	Terrance Kirk Ranch, 1961
Point Reyes	38° 04.8'	122° 52.0'	404	PRC	Federal Aviation Agency, 1961
Priest	36° 08.5'	120° 39.9'	1187	PRI	Federal Aviation Agency, 1961

STATION INSTRUMENTATION

October-December 1961

Station	Type of Instrument	T _o sec	T _g sec	Component
BRK	Benioff 100 kg (Z)	1.0	0.4	Z
	Benioff 100 kg (Z)	1.0	8.0	Z
	Wood-Anderson torsion	0.8	-	S,W
	100X torsion	0.8	-	N,W
BRX	Galitzin-Wilip moving coil	12	12	N,E,Z
	Press-Ewing moving coil	30	90	N,E,Z
MHC	Benioff 100 kg (Z)	1.0	0.4	Z
	Wood-Anderson torsion	0.8	-	S,E
PAC	Benioff 100 kg (Z)	1.0	0.4	Z
	Wood-Anderson torsion	0.8	-	N,E
SFB	Lehner-Griffith moving coil	1.2	0.3	Z
	Wood-Anderson torsion	0.8	-	S,W
FER	Bosch-Omori 25 kg	12	-	S,W
FRE	Sprengnether moving coil	2.0	2.0	N,E,Z
MIN	Benioff 100 kg (Z)	1.0	0.4	Z
	Wood-Anderson torsion	0.8	-	S,E
ARC	Marion-Slichter moving coil	1.1	0.2	Z
	Wood-Anderson torsion	0.8	-	N,E
REN	Sprengnether moving coil	2.0	2.0	N,E,Z
SHS	Benioff 50 kg moving coil	1.5	0.45	N,E,Z
COR	Slichter	1.0	-	N,E,Z
	Wilson-Lamison	1.0	1½	Z
MLC	Loucks-Omori	3½	-	S,E
VIN	Benioff 100 kg (Z)	1.0	0.2	Z
	Wood-Anderson torsion	0.8	-	S,W
VIT ^Δ	Benioff 14 kg (Z)	1.0	0.2	Z
CNC ^Δ	Benioff 100 kg (Z)	1.0	0.2	Z
SCC ^Δ	Benioff 14 kg (Z)	1.0	0.2	Z
PRS ^Δ	Benioff 14 kg (Z)	1.0	0.2	Z
LLA ^Δ	Benioff 14 kg (Z)	1.0	0.2	Z
CLS ^Δ	Benioff 14 kg (Z)	1.0	0.2	Z
PRC ^Δ	Benioff 14 kg (Z)	1.0	0.2	Z
PRI ^{Δ*}	Benioff 14 kg (Z)	1.0	0.2	Z

ΔSignals from these eight stations are transmitted via leased telephone lines to recorders at Berkeley.

* PRI - 14 kg Benioff installed in a waterproof steel barrel, buried on peak of Charlie Mountain, November 11, 1961.

Direction of Motion: In the "Component" column, each horizontal component seismograph is designated by the direction of ground motion corresponding to upward trace motion on the seismogram when it is oriented so that time increases from left to right. On all vertical component (Z) instruments, upward trace motion corresponds to upward ground motion.

PART I. LOCAL EARTHQUAKES IN NORTHERN CALIFORNIA, NEVADA, AND OREGON

This section includes information on earthquakes in northern California (including adjacent offshore areas) and in adjoining sections of Nevada and Oregon which were well enough recorded to permit a determination of the epicenter. Latitude and longitude of each epicenter and the corresponding date and origin time are tabulated in the following list; epicenters are also plotted on one or both of the two maps immediately following the list.

For the entire northern California region, every effort is made to list all earthquakes of Richter magnitude 3.0 and above, but it is likely that some such shocks have been overlooked because the available seismographic data were inadequate for a good epicenter determination. Within the limited region covered by the map of the central Coast Ranges of California, locatable shocks of magnitude 2.0 and over are included in the tabulation and plotted on the map. Shocks of magnitude 3.0 and over occurring in the limited region are plotted on both maps. Shocks of magnitude less than 3.0 in northern California (and less than 2.0 in the central Coast Ranges) are tabulated only if reported felt or if of special interest for some other reason. Identified artificial earthquakes (explosions) ordinarily are not tabulated.

Explanation of the table:

Map No. for each epicenter corresponds to the number plotted beside that epicenter on the maps. Epicenters without numbers lie outside the area of the map. The underlining of a map number in the table (and on the maps) indicates that one point on a map has been used to represent more than one earthquake in the table.

Date and Origin Time are given in Greenwich Civil Time (GCT). Subtract eight (8) hours to convert to Pacific Standard Time (PST) or seven (7) hours to convert to Pacific Daylight Time (PDT). This will change the date for some of the earthquakes. Pacific Daylight Time was in effect throughout California from April 23 to September 24, 1961.

M is the Richter magnitude of the earthquake as determined from the maximum trace amplitudes recorded for the shock by standard Wood-Anderson torsion seismographs.

Q is a subjective estimate of the quality of the location of the epicenter by the person making the determination; "a" indicates excellent, "b" good, "c" fair, and "d" poor.

Under Remarks will be found a short descriptive location of the epicenter, usually relative to a point named on the map. Information on small foreshocks and aftershocks is sometimes included under Remarks, but when numerous foreshocks or aftershocks accompany a large earthquake, a separate tabulation may be included following the main list of local shocks.

Information on intensities of shocks reported felt is also included under Remarks. Reports on felt earthquakes are chiefly extracted from those collected by the Seismological Field Survey of the U.S. Coast and Geodetic Survey, which publishes a more complete summary in "Abstracts of Earthquake Reports for the Pacific Coast and Western Mountain Region." This regular quarterly publication may be obtained from the District Officer, San Francisco District, Coast and Geodetic Survey, 121 Customhouse, San Francisco 26, California, or from the Director, U.S. Coast and Geodetic Survey, Washington 25, D.C. Intensities given in Roman numerals are assigned by the Coast and Geodetic Survey and based on the Modified Mercalli Intensity Scale of 1931.

EARTHQUAKES IN NORTHERN CALIFORNIA, NEVADA, AND OREGON

Map No.	Date 1961	Origin Time (G.C.T.)	Latitude North	Longitude West	Q	M	Remarks
	Oct. 1	17-16-32	36° 5'	117° 0'	d	4.2	Southeast of Bishop.
1	Oct. 1	23-17-47	40° 18'	125° 32'	c	3.9	Off Cape Mendocino.
2	Oct. 2	12-49-37	37° 05'	117° 37'	c	3.5	Southeast of Bishop. Aftershock of Oct. 1.
3	Oct. 2	16-22-28	37° 28'	117° 32'	b	3.7	East of Bishop. Aftershock of Oct. 1.
4	Oct. 2	17-12-51	37° 53'	122° 01'	b	2.0	East of Berkeley.
5	Oct. 3	02-59-08.5	37° 22'	118° 02'	c	3.8	East of Bishop. Aftershock of Oct. 1.
6	Oct. 4	02-26-59	36° 34'	121° 17'	b	2.4	Southeast of Hollister.
7	Oct. 6	01-00-52	38° 48'	119° 36'	b	3.9	Northeast of Markleeville.
8	Oct. 7	07-22-16.5	38° 28'	119° 29'	c	3.2	Southeast of Markleeville. Aftershock.
9	Oct. 9	02-41-23	38° 38'	119° 33'	b	3.5	Aftershock.
10	Oct. 10	04-29-02	37° 23'	121° 47'	c	2.0	Northwest of Mt. Hamilton.
11	Oct. 10	19-20-04	36° 48'	121° 29'	b	3.2	Northwest of Vineyard. h about 10 km.
12	Oct. 10	19-22-06	36° 46'	121° 34'	a	2.2	Southwest of Hollister. Blast?
	Oct. 12	06-31-11.2	35° 8'	121° 3'	d	2.3	North of San Simeon.
	Oct. 14	06-46-48	39° 0'	122° 7'	d	2.7	Southeast of Ukiah. Foreshock.
13	Oct. 14	12-52-59.6	39° 30'	122° 44'	b	3.5	Northeast of Ukiah.
	Oct. 15	23-47-32	39° 26'	121° 25'	c	2.7	Southeast of Chico.
14	Oct. 16	14-19-35	36° 42'	121° 25'	b	2.3	Southwest of Vineyard. Felt.
15	Oct. 18	07-24-08	37° 42'	122° 08'	b	2.1	Southeast of Berkeley.
16	Oct. 19	08-08-47	37° 25'	121° 46'	b	3.5	Northwest of Mt. Hamilton.
17	Oct. 19	20-05-34.5	41° 21'	125° 03'	b	3.7	Northwest of Arcata. Off coast.
18	Oct. 20	10-18-48	40° 30'	125° 17'	c	3.7	Off Cape Mendocino.
19	Oct. 21	05-31-50	37° 47'	122° 04'	b	2.0	Southeast of Berkeley.
20	Oct. 24	06-31-06	37° 6'	117° 9'	d	3.2	Northeast of Bishop.
21	Oct. 25	10-17-12	36° 7'	121° 8'	d	2.1	Southeast of Santa Cruz.
	Oct. 26	17-39-06	38° 7'	123° 6'	d	2.7	Northwest of Ukiah.
22	Oct. 26	21-49-18.5	40° 7'	124° 8'	d	3.3	West of Arcata.
23	Oct. 26	23-40-31	41.6	124.1	d	3.7	Southeast of Crescent City.
24	Oct. 27	17-31-07.7	36° 40'	121° 15'	c	2.6	Southeast of Vineyard.

Map No.	Date 1961	Origin Time (G.C.T.)	Latitude North	Longitude West	Q	M	Remarks
25	Oct. 29	11-47-33.1	36° 20'	120° 55'	c	2.0	East of Paraiso.
26	Oct. 31	00-00-42	36° 30'	117° 52'	c	3.6	Southeast of Lone Pine.
27	Oct. 31	23-54-27.6	36° 34'	122° 30'	c	2.0	Southwest of Santa Cruz.
	Nov. 2	06-30-00.0	40° 10'	127° 35'	b	4.0	Off coast of Mendocino.
28	Nov. 3	06-09-13	39° 06'	119° 06'	d	3.0	East of Reno.
29	Nov. 3	23-00-00	36° 55'	121° 25'	c	2.5	North of Hollister.
	Nov. 5	10-43-57	36° 02'	120° 06'	d	2.0	East of Llanada.
30	Nov. 7	01-00-08	36° 52'	121° 34'	b	2.7	Near Hollister.
	Nov. 8	19-30-04	37° 14'	123° 13'	a	2.1	South of Palo Alto.
31	Nov. 9	12-10-26	40° 26'	123° 59'	b	3.8	Southeast of Ferndale.
32	Nov. 9	22-50-16.0	36° 35'	121° 15'	b	2.5	Southeast of Vineyard.
33	Nov. 12	04-20-11	36° 58'	121° 40'	b	3.7	East of Santa Cruz.
	Nov. 15	05-38-54	34° 09'	119° 01'	b	5.3	Kern County.
<u>34</u>	Nov. 17	02-16-56	37° 58'	122° 02'	a	3.8	Near Concord.
<u>34</u>	Nov. 17	03-40-54	37° 58'	122° 02'	a	3.0	Near Concord.
<u>34</u>	Nov. 18	07-08-10	37° 58'	122° 02'	b	2.6	Near Concord.
	Nov. 19	12-03-43	38° 04'	118° 09'	d	2.9	West of Hawthorne.
	Nov. 20	12-47-20	38° 01'	118° 03'	d	2.9	Southeast of Hawthorne.
<u>34</u>	Nov. 22	01-32-25	37° 58'	122° 02'	b	2.4	Near Concord.
35	Nov. 23	12-39-30	37° 26'	121° 33'	b	2.3	Northeast of Mt. Hamilton.
36	Nov. 27	02-18-13	38° 18'	123° 19'	c	2.0	Northwest of Pt. Reyes.
37	Nov. 28	06-07-02	38° 03'	121° 59'	b	2.5	Northeast of Concord.
	Nov. 29	04-49-03	35° 09'	120° 08'	c	3.0	Southeast of King City.
38	Nov. 29	13-30-12	37° 18'	121° 51'	b	2.6	Southeast of San Jose.
	Dec. 2	13-22-32	41:8	126:8	d	3.8	Off coast of northern California.
<u>39</u>	Dec. 4	10-26-21	40° 27'	125° 02'	b	3.8	Off Cape Mendocino.
<u>39</u>	Dec. 4	12-26-26	40° 27'	125° 02'	b	3.4	Aftershock.
40	Dec. 4	19-56-34	36° 36'	121° 17'	c	2.0	Southeast of Vineyard.
41	Dec. 6	03-27-30	36° 26'	121° 51'	b	2.4	South of Monterey.
	Dec. 10	00-03-41	40:5	127:6	d	3.8	Off Cape Mendocino.
42	Dec. 12	20-38-40	36° 36'	120° 38'	c	2.7	East of Llanada.
43	Dec. 14	07-28-44	36° 29'	121° 05'	b	2.1	Southwest of Llanada.
44	Dec. 15	09-41-42	36° 35'	121° 12'	c	2.5	West of Llanada.

Map No.	Date 1961	Origin Time (G.C.T.)	Latitude North	Longitude West	Q	M	Remarks
45	Dec. 16	00-33-09	38° 10'	121° 45'	c	2.6	East of Fairfield.
46	Dec. 18	02-38-12	36° 44'	120° 45'	c	2.2	Northeast of Llanada.
47	Dec. 19	09-43-50	36° 40'	121° 13'	b	2.1	Southeast of Vineyard.
48	Dec. 19	21-53-07	37:7	117:8	d	3.4	Northeast of Bishop.
49	Dec. 19	22-14-06	41° 08'	126° 27'	c	4.0	Off coast of northern California.
	Dec. 21	10-25-48	40° 09'	121° 34'	c	2.7	South of Mineral.
50	Dec. 21	19-32-07	37° 16'	122° 14'	c	2.1	South of Palo Alto.
	Dec. 22	11-26-46	40:5	126:3	d	4.9	Off coast of northern California.
<u>51</u>	Dec. 27	13-12-36	36° 47'	121° 33'	b	2.4	Northwest of Vineyard.
<u>51</u>	Dec. 27	13-57-45	36° 46'	121° 33'	b	2.3	West of Vineyard.
<u>34</u>	Dec. 31	21-24-45	37° 59'	122° 02'	c	2.3	Northeast of Concord.

PART II. REGISTRATION OF EARTHQUAKES

This section tabulates measured arrival times of prominent phases of earthquakes recorded at stations of the seismographic network operated by the University of California (Berkeley). Information regarding the stations and instrumentation will be found in the introductory section of this Bulletin. Earthquakes in the northern California, Nevada, and Oregon region are included in the following tabulation only if of magnitude 4.0 or over, or if of special interest.

Components of ground motion are indicated by N, E, and Z in the "Phase" column. Where no such letter appears, the reading is for the vertical component (Z) alone. The letter "i" (impetus) preceding a phase designates sudden beginning of the motion; "e" (emersio) designates a gradual beginning.

In the column headed "GM" (ground motion), "c" or "d" indicates initial compression or dilatation of the ground, respectively, from a wave of the compressional type; "+" or "-" indicates initial upward or downward motion of the ground, respectively, from a wave not known to be of the compressional type. N, E, S, or W indicates that the initial horizontal direction of ground motion was toward the north, east, south, or west, respectively.

The maximum amplitude of earth displacement in microns (mu) and periods in seconds (sec) in the indicated phases are given for the Berkeley station in the column headed "Time (GCT)". Total horizontal amplitudes combined from N and E components are designated by "H" (e.g., PH, PPH).

Magnitudes given for teleseisms in the "Remarks" column correspond to the magnitude based on surface waves (M_s). In calculating the published value, body wave amplitudes and periods are used to determine M_B by:

$$M_B = Q + \log_{10} (A/T),$$

where A = 1/2 peak-to-peak ground amplitude in microns,

T = period in seconds

Q is the empirically determined function of distance and depth given by Gutenberg and Richter ("Magnitude and Energy of Earthquakes," Annali di Geofisica, 9:1-15, 1956).

For each shock, M_B is determined for as many of the phase components PZ, PH, PPZ, PPH, and SH as possible; the arithmetic average of the available values of M_B is converted to an equivalent value M_s by:

$$M_s = 1.59 M_B - 3.97.$$

This value is compared with the value of M_s determined directly from surface waves of period near 20 sec.; the published value of magnitude then represents a weighted average of all the available values of M_s based on body and surface waves.

Frequently quoted sources of information regarding epicenters, origin times, or shock magnitudes are as follows:

- USCGS - U.S. Coast and Geodetic Survey, Washington, D.C.
- PAS - Seismological Laboratory, Pasadena, California
- PAL - Lamont Geological Observatory, Palisades, N.Y.

All measurement and interpretation of seismograms (i.e., identification of phases, arrival times, directions of initial ground motion, and ground amplitudes and periods) are done at Berkeley. Requests for additional data or for copies of seismograms should be addressed to:

Director of the Seismographic Stations
Earth Sciences Building
University of California
Berkeley 4, California.

Date	Sta.	Phase	Time (GCT)	Ground Motion	Remarks
1961			h. m. s.		
Oct. 1	BRK	eP	17 17 39		BRK: California-Nevada border.
	CLS	eP	43		
	MHC	iP	29.3	c	Magnitude 4.2.
		(e)SNE	18 17		
	MIN	eP	17 49.8	c	
	SHS	e	18 07		
	PAC	iP	17 38.3	d	
Oct. 2	SFB	eP	41		
	FRE	eP	11.8		
	BRK	eP	06 06 33		USCGS: 33.9°S, 179.6°E, 0 = 05 53 37.5.
	MHC	eP	34.7	d	Off coast of North Island, New Zealand. h about 30 km.
	FRE	eP	37		
	MIN	eP	43	c	
	CLS	eP	34		
Oct. 2	PRS	eP	30		
	BRK	eP	06 20 36		USCGS: 33.9°S, 179.5°E, 0 = 06 07 40.1.
	MHC	iP	32.9	c	Off coast of North Island, New Zealand. h about 33 km.
	MIN	eP	45.3	d	
Oct. 2	CLS	eP	36		
	PRS	iP	33		
	BRK	eP	06 40 34.2		USCGS: 7.4°S, 107.1°E, 0 = 06 21 36.2.
	MHC	iP	33.8	d	Near coast of Java. h about 88 km.
Oct. 2	MIN	eP	30.9		
	SHS	eP	29		
	BRK	eP	07 15 32		USCGS: 33.9°S, 179.6°E, 0 = 07 02 37.6.
	MHC	eP	32.7	d	Off coast of North Island, New Zealand. h about 33 km.
	FRE	eP	36		
	MIN	eP	32.6	d	
	COR	e(P)	16 00		
Oct. 2	VIN	eP	15 36.7		
	CLS	eP	34		
	PRS	eP	31		
	MHC	iP	08 17 06.6	d	USCGS: 51.4°N, 179.4°E, 0 = 08 09 07.1.
Oct. 3	MIN	eP	16 55	d	Andreanof Islands, Aleutian Islands. h about 45 km.
	COR	eP	27.4		
	SHS	eP	50		
	MIN	eP	02 52 37.4	c	
Oct. 3	MIN	eP	06 16 25.5	c	USCGS: 17.6°S, 167.5°E, 0 = 06 03 40.1.
					New Hebrides Islands region. h about 33 km.
Oct. 4	PRS	eP	02 22 30.6		USCGS: 33.8°N, 117.8°W, 0 = 02 21 30.6.
	CLS	eP	23 02		Orange County, California. Slight damage. h about 18 km.
	SCC	eP	22 41		
	MHC	e(P)	39.8	d	
	MIN	eP	23 20.7	d	Magnitude 4.1.
	PAC	eP	22 55.3	c	
	REN	eP	23 04		
	VIN	eP	22 36.1		
		eS	23 24		
Oct. 4	FRE	eP	22 23.6		
	BRX	eP	02 35 46		USCGS: 13.2°S, 166.5°E, 0 = 02 23 23.5.
	eR	03 01.3		New Hebrides Islands region.	

Date	Sta.	Phase	Time (GCT)	Ground Motion	Remarks
1961			h. m. s.		
Oct. 4 (Cont.)	MHC	eP	R from WSW		h about 100 km.
	MIN	eP	02 35 49.6	c	
	SHS	eP	54		
	PRS	eP	51.2		
Oct. 4	MIN	eP	06 26 46.4	d	USCGS: 22.7°N, 143.8°E, 0 = 06 14 55.
	SHS		43.6		Northern Mariana Islands. h about 154 km.
Oct. 5	MIN	eP	17 29 10	d	
	SHS	eP	04.6		
Oct. 5	REN	e(P)E	55		
	BRK	iP	18 21 20.2	c	USCGS: 19.4°S, 169.0°E, 0 = 18 08 43.4.
	MHC	iP	22.1	c	Loyalty Islands region. h about 58 km.
	FRE	eP	26.6		
	MIN	eP	27.9	d	
	REN	e(P)E	36		
	COR	e(P)	32.8		
	SHS	iP	26	c	
	CLS	iP	20.9	c	
	PRS	iP	20.4	c	
	SCC	iP	19.6	c	
	PRC	eP	18.6	c	
Oct. 5	MHC	eP	19 39 52.0	d	USCGS: 18.6°N, 146.9°E, 0 = 19 27 45.5.
	MIN	eP	46.9	d	Mariana Islands region. h about 47 km.
Oct. 5	SHS	eP	44.2		
	COR	iP	22 47 56.0	d	USCGS: 24.0°N, 121.9°E, 0 = 22 34 58.9.
	SHS	eP	48 08		Near coast of Formosa. h about 39 km.
Oct. 6	MIN	iP	01 35 31.4	c	USCGS: 48.3°N, 152.6°E, 0 = 01 25 47.7.
	SHS	e	35 37		Kurile Islands. h about 150 km.
Oct. 7	BRX	eP	15 55.8		USCGS: 43.5°N, 128.8°W, 0 = 15 54 01.3.
		eSZNE	57 23		Off coast of Oregon. h about 25 km.
		eR	43		
	MHC	iP	56 02.1	c	
Oct. 7	FRE	e	23		
	COR	eP	54 21.4		
	SHS	e(P)	55 27		
	PRS	eP	56 19		
	MHC	iP	17 38 19.6	d	USCGS: 20.4°S, 69.0°W, 0 = 17 26 41.4.
	MIN	eP	28.9		Northern Chile. h about 100 km.
Oct. 8	COR	e	49.3		
	SHS	iP	32	d	
	REN	eP	12 53 54.7		USCGS: 30.0°S, 71.4°W, 0 = 12 41 36.
	SHS	eP	54 05		Near coast of central Chile. h about 65 km.
Oct. 8	REN	eP	22 03 35.5		USCGS: 53.1°N, 166.7°W, 0 = 21 56 44.
	COR	iP	01 27.4	c	Fox Islands, Aleutian Islands. h about 48 km.
Oct. 10	SHS	eP	03 10		
	FRE	eP	06 46 47.5		
Oct. 10	MHC	iP	08 38 32.9	d	USCGS: 5.4°S, 154.3°E, 0 = 08 25 54.6.
	MIN	e	39.7	d	Solomon Islands region. h about 154 km.

Date	Sta.	Phase	Time (GCT)	Ground Motion	Remarks
1961			h. m. s.		
Oct. 10	BRX	e	18 12 27		
Oct. 10	BRK	iP	18 55 25.5	c	USCGS: 16.1°S, 176.3°W, 0 = 18 44 28.6.
	MHC	iP	27.1	c	Fiji Islands region.
	MIN	eP	36.4	c	h about 361 km.
	REN	eZE	41.5		
	SHS	iP	35.2	c	
	VIT	eP	27		
	PRS	iP	25.1	c	
	CLS	iP	27.6	(d)	
	SFB	eP	26		
Oct. 11	BRX	eR	01 08 47		USCGS: 28.7°S, 175.8°W, 0 = 00 29 35.6.
	MHC	e(P)	00 41 57.2	d	Kermadec Islands. h about 46 km.
	FRE	eP	42 01.4		
	MIN	e	08.2		
Oct. 11	MHC	iP	00 49 39.9	d	
	MIN	iP	26.3	c	
	REN	eP	22.9		
Oct. 11	BRK	eP	07 09 54.7	d	USCGS: 57.5°N, 154.1°E, 0 = 07 03 58.6.
	MHC	eP	10 00.8	c	Kodiak Island. h about 42 km.
	FRE	eP	13		
	MIN	iP	09 39.9	c	
	COR	e(P)	03		
	SHS	eP	34.6		
Oct. 11	BRK	iP	16 15 43.1	c	USCGS: 24.5°S, 179.8°E, 0 = 16 04 18.
	MHC	iP	44.0	c	South of Fiji Islands.
	MIN	e	46.8		h about 560 km.
	SHS	eP	51.5		
Oct. 12	MHC	e	06 03 00.2	c	
Oct. 12	BRX	eR	06 43 33	c	USCGS: 3.2°S, 145.1°E, 0 = 06 01 28.6.
					Near north coast of New Guinea.
					h about 33 km.
Oct. 12	FRE	e	08 37 18.3		USCGS: 5.6°S, 151.9°E, 0 = 08 24 10
	SHS	eP	11.3		New Britain. Felt: Gavit and
	BRX	eR	09 07 11		Rabaul. h about 41 km.
Oct. 12	MIN	eP	12 42 12	c	
	SHS	e	32.9		
Oct. 12	MHC	iP	14 03 44.3	c	USCGS: 19.2°N, 64.9°W, 0 = 13 53 34.4.
					North of Puerto Rico. Felt.
					h about 40 km.
Oct. 13	BRK	iP	05 17 55.1	d	USCGS: 55.9°S, 27.7°W, 0 = 04 59 02.2.
		epP	18 24.6		Sandwich Islands. h about 33 km.
		esP	39.5		
	BRX	e(R)	58		
	MHC	iP	17 54.2	d	
	MIN	iP	57.3	c	
	SHS	eP	58		
	VIT	eP	52.7		
	PRS	eP	52		
		epP	18 22		
	SCC	eP	17 54.5		

Date	Sta.	Phase	Time (GCT)	Ground Motion	Remarks
1961			h. m. s.		
Oct. 13	BRK	iP	11 05 36.8	c	USCGS: 60.2°S, 33.8°W, 0 = 10 46 46.1.
	BRX	eRNEZ	45		Sandwich Islands region.
	MHC	eP	05 35.7	d	h about 33 km.
	MIN	e	39.1		
	SHS	eP	41.5		
	VIT	eP	34.6	d	
	PRS	iP	33.9		
Oct. 13	BRK	iP	17 40 08.3	d	USCGS: 22.0°S, 176.9°W, 0 = 17 28 21.5.
		epP	57		Tonga Islands region.
	MHC	iP	09.1	d	h about 155 km.
	FRE	eP	13.2		
	MIN	iP	18.9	c	
	REN	eP	21.7		
	COR	e	28		
	SHS	iP	17.5	d	
	VIT	eP	07.5		
	CLS	iP	09.6		
	PRS	iP	06.4		
		epP	55.4		
Oct. 14	BRK	eP	16 26 29		USCGS: 19.1°S, 168.4°E, 0 = 16 13 48.7.
	MHC	iP	30.5	c	New Hebrides Islands. Felt.
	SHS	eP	35.5		h about 28 km.
Oct. 14	MHC	i	18 51 44.6		
	MIN	iP	52 04.5	d	
Oct. 14	BRK	iP	22 08 42.3		USCGS: 51.2°N, 159.2°E, 0 = 21 58 59.7.
	BRX	eR	24		Kamchatka. h about 100 km.
	MHC	eP	08 51.3	c	
	MIN	eP	13.8	d	
	REN	eP	27.2		
	SHS	eP	10		
	VIT	eP	28.3	d	
	PRS	iP	34.5	d	
	CLS	iP	18.4	d	
Oct. 15	BRK	eP	21 07 43	c	USCGS: 39.2°N, 111.4°W, 0 = 21 05 02.
	VIT	eP	15	d	Central Utah. h about 33 km.
	PRS	e	09 30	c	
	MIN	e	06 58		
	MHC	iP	07 03.9		
	REN	eP	06 37.5		
	SHS	e	09 19.1		
Oct. 16	MHC	eP	01 16 49.6	c	USCGS: 50.9°N, 157.9°E, 0 = 01 07 08.2.
	MIN	iP	36.7	d	Kamchatka. h about 44 km.
	REN	eP	46.1		
	COR	e	09.8		
	SHS	iP	31.5	d	
Oct. 16	MIN	eP	02 15 12.8	d	USCGS: 53.0°N, 168.3°E, 0 = 02 08 21.
	SHS	iP	07.7	d	Fox Islands, Aleutian Islands.
					h about 60 km.
Oct. 16	SHS	eP	19 51 47		
Oct. 17	BRK	e(P)	04 47 01		USCGS: 54.8°S, 1.5°E, 0 = 04 27 31.3.
	BRX	eRNZ	05 08 35		Bouvet Island region.
	MHC	eP	04 46 56	d	h about 33 km.

Date	Sta.	Phase	Time (GCT)	Ground Motion	Remarks
1961			h. m. s.		
Oct. 17 (Cont.)	MIN	e	47 00		
Oct. 17	MHC	iP	11 15 20.9	d	USCGS: 12.3°N, 143.7°E, 0 = 11 02 34.4.
	MIN	e	16.8	c	South of Guam. h about 16 km.
Oct. 18	BRX	eR	03 27 29		USCGS: 29.9°S, 177.6°W, 0 = 02 49 59.6.
	MHC	eP	02 30.9	d	Kermadec Islands. h about 65 km.
	FRE	eP	35.5		
	MIN	eP	41.5	d	
	SHS	eP	41.4		
	CLS	iP	34.3	d	
	PRS	iP	30.2	c	
Oct. 18	MHC	eP	10 50 55.1	d	USCGS: 53.7°N, 165.3°W, 0 = 10 44 12.2.
	MIN	eP	39.5	d	Fox Islands, Aleutian Islands.
	SHS	eP	33.3		h about 33 km.
	COR	eP	08.1		
Oct. 18	BRK	eP	17 04 43.3	d	USCGS: 36.7°S, 73.0°W, 0 = 16 51 57.3.
	BRX	ePP	08 11		Near coast of southern Chile.
		iSN	15.0		Minor damage. h about 33 km.
		eSSN	20.7		Magnitude 6 1/2.
		eSSSN	24.8		
		eGE	29		
		ER	32.6		Magnitude 6 3/4.
			R from S		
			mu sec		
		PZ	6.7 12		
		SH	24 28		
		MaxH	20 34		
	MHC	iP	17 04 38.2	d	
	FRE	eP	32.2		
	MIN	iP	51.4	c	
	REN	iP	45.2		
	COR	eP	05 09.9		
	SHS	eP	04 51.5		
	VIT	eP	35		
	CLS	eP	45		
	PRS	eP	33		
	SCC	eP	36		
	PRC	e	49		
	SFB	eP	45.5		
Oct. 18	MHC	eP	18 23 11.1	d	USCGS: 36.9°S, 73.5°W, 0 = 18 10 30.4.
	FRE	e(P)	02		Near coast of southern Chile.
	MIN	eP	22		h about 55 km.
	REN	eP	14.4		
	SHS	e(P)	19		
Oct. 19	PRS	iP	05 10 30.8	c	USCGS: 35.8°N, 117.9°W, 0 = 05 09 44.
	VIT	iP	32.6	c	Kern County, California. Slight
	SCC	eP	40		damage. h about 22 km.
	BRK	eP	47.3	c	Magnitude 5.2.
	CNC	eP	46.9	c	
	PRC	eP	54.3	c	
	CLS	iP	55.3		Magnitude 5 1/4.
	SFB	eP	49.7		

Date	Sta.	Phase	Time (GCT)	Ground Motion	Remarks
1961			h. m. s.		
Oct. 19 (Cont.)	MIN	eP	11 06.8		
	MHC	iP	10 37.5	c	
	PAC	iP	43.1	c	
	FRE	iP	16	c	
Oct. 19	BRK	iP	11 31 57.7	d	USCGS: 37.1°S, 70.6°W, 0 = 11 19 20.1.
	MHC	iP	49.4	d	Neuquen Province, Argentina.
	FRE	eP	47.3		h about 149 km. Magnitude 6 1/4.
	MIN	eP	32 03.8	d	
	REN	iPZ	55.7		
	COR	e	33 08.1		
	SHS	eP	32 06.7		
	VIN	eP	31 52.5		
Oct. 19	COR	eP	20 38 35.4		USCGS: 17.6°S, 174.0°W, 0 = 20 24 41.9.
					Tonga Islands. h about 25 km.
Oct. 20	PRS	eP	19 50 48.7		USCGS: 33.6°N, 118.0°W, 0 = 19 49 50.5.
	VIT	eP	56		Orange County, California. Minor
	SCC	eP	51 01		damage. h about 17 km.
	BRK	e(P)	20.4		Magnitude 4.3.
	MHC	iP	07	d	
	PAC	eP	09.8	(c)	Magnitude 4 1/2.
	FRE	eP	50 44.2		
	REN	eP	51 29.1		
		iSE	53 05.1		
Oct. 20	VIT	eP	21 43 50	(c)	Aftershock of 19.49. Magnitude 4.0.
	CLS	iP	44 15.9	c	
	MHC	i(P)	43 53.7	c	
	PAC	eP	59.3	d	
	FRE	eP	40		
Oct. 20	VIT	eP	22 36 41.6	(c)	Aftershock. Magnitude 4.0.
	CLS	iP	37 09.6	c	
	MHC	iP	36 49.8	c	
	PAC	e	58		
	FRE	eP	34.6		
	REN	eP	37 15.5		
Oct. 21	BRK	iP	11 54 35.8	c	USCGS: 18.0°S, 178.5°W, 0 = 11 43 41.3.
	PRC	iP	33.9	c	h about 618 km.
	PRS	iP	34.7	c	Fiji Islands.
	MHC	iP	36.2	c	
	FRE	eP	41		
	MIN	iP	46.1	d	
	REN	iP	57.5	c	
	COR	iP	54.2	c	
	SHS	iP	44.1	c	
	VIT	iP	35.6	c	
	CLS	iP	36.8	c	
	SFB	eP	35.1		
Oct. 21	BRK	iP	17 46 39.9		USCGS: 10.8°S, 166.2°E, 0 = 17 34 33.6.
	CNC	eP	41		Santa Cruz Islands.
	PRS	iP	40.8		h about 161 km.
	PRC	iP	37.8		
	MHC	iP	41.4	c	
	FRE	eP	47.3		

Date	Sta.	Phase	Time (GCT)	Ground Motion	Remarks
1961			h. m. s.		
Oct. 21 (Cont.)	MIN	iP	46.5	c	
	REN	iP	50.8		
	COR	e(P)	48.6		
	SHS	iP	44.3	c	
	VIT	eP	41.6	c	
Oct. 22	CLS	iP	39.8	c	
	BRK	e(P)	10 02 57		USCGS: 20.0°S, 172.7°E, 0 = 09 50 30.8. New Hebrides Islands. h about 65 km.
	BRX	eP	54		
		eSN	13.4		
		eSSN	19.3		Magnitude 5 1/2
		eGN	25.4		
		eR	29.0		
			R from SW		
	MHC	iP	10 02 57.5	d	
	FRE	eP	03 02.9		
Oct. 22	MIN	eP	04.5	c	
	REN	eP	08.8		
	SHS	eP	02.3		
	VIT	iP	02 50.5	c	
	CLS	iP	57.0	d	
	BRK	e(P)	13 15 08		USCGS: 2.2°N, 95.9°W, 0 = 13 08 11.1. West of Galapagos Islands. h about 65 km.
	BRX	iSNE	22 41		
		eN	26.4		
		eR	29.3		
			R from SE		
Oct. 22	MHC	iP	13 15 07.1	d	
	MIN	e	12.6		
	REN	e(P)	09.9		
	BRK	iP	14 51 58.9	d	USCGS: 17.7°S, 178.7°W, 0 = 14 41 03.0. Fiji Islands. h about 554 km.
	MHC	iP	59.5	d	
	FRE	eP	52 04.3		
	MIN	eP	07.5	c	
	REN	iP	12.2	d	
	SHS	eP	07.3		
	VIT	iP	51 58.2	c	
Oct. 22	CLS	iP	59.5	c	
	MHC	iP	15 21 22.1	d	USCGS: 10.5°N, 86.6°W, 0 = 15 13 32.3. Off west coast of Costa Rica. h about 51 km.
	FRE	eP	08.2		
	MIN	eP	34.8	d	
	REN	eP	22.1	d	
Oct. 23	BRK	e(P)	00 27 28		USCGS: 60.2°S, 33.6°W, 0 = 00 08 36.6. Sandwich Islands. h about 33 km.
	BRX	eP'	28.9		
		iPPSNZ	45.8		PAL: Magnitude 6 1/4 - 6 1/2.
		iP'P'	50.4		
		iQNEZ	01 06.7		
	MHC	iP	00 27 28.7	c	
	MIN	eP	32.8	c	
	REN	eP	30.3		
	VIT	iP	28.0	c	
	Oct. 23	MHC	iP	01 36 09.9	d
	SHS	e	21.5		

Date	Sta.	Phase	Time (GCT)	Ground Motion	Remarks	
1961			h. m. s.			
Oct. 23	BRX	eR	09 56		USCGS: 3.2°S, 146.6°E, 0 = 09 14 47.3. Bismarck Sea. h about 73 km.	
			R from W			
Oct. 23	BRX	eP	14 53.7		USCGS: 3.5°N, 126.6°E, 0 = 14 39 35.3. Molucca Passage. h about 20 km.	
		ePP	57.9			
		eSKSNE	15 04.3			
		ePSNE	07.3		Magnitude 6 1/4.	
		eSSN	12.3			
		iR	27.3			
			R from W			
			mu sec			
		MaxZ	7.5 28			
		MaxH	12 28			
Oct. 23	MHC	eP	14 53 43.0	c		
	MIN	e	42			
	SHS	eP	38			
	BRK	eP	17 23 22.6		USCGS: 16.5°S, 173.9°W, 0 = 17 11 57.1. Tonga Islands. h about 41 km.	
	MHC	iP	24.5	c		
	FRE	eP	27.8			
	MIN	iP	33.6	c		
	REN	iP	37.3			
	Oct. 24	BRK	iP	07 35 54.7	c	USCGS: 44.7°N, 146.5°E, 0 = 07 25 24.7. Kurile Islands. h about 126 km.
	PRC	iP	51.8			
PRR	eP	36 03.8				
MHC	iP	35 59.3	c			
FRE	eP	36 09.5				
MIN	iP	35 47.6	c			
REN	iP	59.0	c			
SHS	iP	43.2	c			
VIT	iP	36 03.6	d			
SCC	iP	35 59.2	c			
SFB	eP	54.3				
Oct. 24	BRK	eP	07 48 14		USCGS: 16.5°S, 178.3°E, 0 = 07 36 17.1. Fiji Islands. h about 40 km.	
PRR	iP	12.7	c			
MHC	iP	13.8	c			
MIN	iP	22.8	c			
REN	e(P)	25.2				
SHS	eP	20.9				
VIT	eP	14	c			
CLS	iP	14	c			
Oct. 25	SHS	eP	06 55 09.4			
Oct. 25	BRK	iP	09 04 51.7	c	USCGS: 9.6°S, 78.4°W, 0 = 08 54 34.6. Off coast of Peru. h about 110 km.	
	MHC	iP	47.8	d		
	FRE	eP	35.8			
	MIN	iP	58.8	d		
	REN	iP	49.5	c		
	COR	eP	05 22.7	c		
	SHS	eP	02.3			
	VIT	eP	04 35			
Oct. 25	SHS	eP	14 10 24.4			
Oct. 25	BRK	eP	14 32 09		USCGS: 20.5°S, 174.3°W, 0 = 14 20 32.4. Tonga Islands. h about 114 km.	
	MHC	eP	31 09.1	d		
	FRE	eP	32 12.9			

Date	Sta.	Phase	Time (GCT)	Ground Motion	Remarks
1961			h. m. s.		
Oct. 25 (Cont.)	MIN REN SHS VIN	eP eP eP eP	19.0 23.0 16.7 07	d d (c)	
Oct. 26	BRK BRX	(e)P iSN	00 51 35 01 02 34		USCGS: 3.1°S, 148.1°E, 0 = 00 38 20.7. Bismarck Sea. h about 33 km.
		eSP iSS iGN iRE	03 56 08 26 16 02 19 32		Magnitude 6 1/4.
			R from W mu sec		
	MHC	eP	15 23	d	
	FRE	(e)P	00 51 32.5	d	
	MIN	eP	39.9	d	
	REN	(e)P	33.8	d	
	SHS	eP	38.0	d	
	CLS	eP	30.1	d	
Oct. 26	MHC	iP	29	d	USCGS: 38.0°S, 72.8°W, 0 = 08 16 02.4. Off coast of southern Chile. h about 43 km.
	SCC	eP	08 28 57.3	d	
	VIT	eP	54.7	d	
	PRS	eP	56.6	d	
Oct. 26	BRX	eP	29 03.6	c	USCGS: 0.3°S, 98.7°E, 0 = 15 27 05.9. Off west coast of Sumatra. h about 34 km.
	MHC	iP	15 48 02	d	
	FRE	(e)P	15 46 11.7	d	
	MIN	e	46 14.0	d	Magnitude 6.
	REN	eP	07.1	d	
	SHS	eP	10.4	d	
Oct. 26	FRE	eP	06.	d	USCGS: 17.4°N, 100.2°W, 0 = 17 22 19.0. Guerrero, Mexico. h about 62 km.
	REN	eP	17 27 42.5	d	
	MHC	iP	28 01.8	c	
Oct. 26	BRK	iP	27 56.7	d	USCGS: 6.9°N, 73.0°W, 0 = 21 56 16.5. Colombia. h about 154 km.
	MHC	iP	20 05 28.1	d	
	REN	iP	18.7	d	
	VIT	iP	20.0	d	
	CLS	iP	20.7	d	
Oct. 28	MHC	eP	31.9	c	USCGS: 13.9°S, 166.0°E, 0 = 22 44 30.2. New Hebrides Islands. h about 33 km.
	MIN	iP	22 57 02.3	c	
	REN	e(P)	08.0	c	
	SHS	eP	14.1	c	
Oct. 29	BRK BRX	eP iS	09 15 10.1 17 30	d	USCGS: 49.0°N, 128.7°W, 0 = 09 12 15.7 Vancouver Islands region. h about 16 km.
			mu sec		
		PZ	12 10		
		PH	14 10		
		MaxH	32 25		
	MHC	iP	09 15 18.5	d	Magnitude 5 3/4.
	FRE	(i)P	34.1	d	
	MIN	iP	14 42.6	d	
	ARC	eP	24.3	d	

Date	Sta.	Phase	Time (GCT)	Ground Motion	Remarks
1961			h. m. s.		
Oct. 29 (Cont.)	ARC REN SHS	i(S)N iP eP	09 15 06.0 01.9 14 34.3	 d d	
		e	47		
	VIN	eP	15 26		
	CLS	iP	14 58.5	d	
	SCC	eP	15 21		
	PAC	iP	15.2	c	
Oct. 29	FRE	(e)P	14 03 24.7	d	USCGS: 49.4°N, 127.6°W, 0 = 14 00 12.0. Vancouver Islands region. h about 56 km.
	MIN	e	02 32.5	d	
	REN	(e)P	18.6	d	
		e	52.7		
		e	03 19.8		
		e	04 17.8		
Oct. 29	SHS	eP	02 23.7	d	USCGS: 49.0°N, 128.3°W, 0 = 14 47 16.8. Vancouver Islands region. h about 33 km.
	BRX	eP	14 50 07	d	
		iS	52 25		
	MHC	iP	50 15.7	c	
	FRE	eP	31.3	c	
	MIN	iP	49 40.2	c	
	REN	(e)P	57.5		
	COR	eP	39.6		
	SHS	e	29.9		
	VIT	eP	50 20.9	d	
	PRS	eP	18.5		
Oct. 29	FRE	eP	19 31 56.2	c	
	REN	eP	23.9	d	
	SHS	eP	30 56.7		
Oct. 30	BRX	eP	01 46 12	c	USCGS: 42.5°N, 126.6°W, 0 = 01 44 52.1. Off coast of Oregon. h about 33 km.
	MHC	iP	25.5	d	
	FRE	(e)P	45.5		
	MIN	iP	45 55.4	d	
		e	47 07		
	ARC	(e)P	45 30.4		
		i(S)	46 08.8		
	REN	e(P)	22		
	COR	iP	45 41.4	d	
		iS	47 20		
	SHS	eP	45 45.2		
	VIT	e(P)	46 40.5		
	PRS	eP	40.4		
Oct. 30	BRX	iP	02 17 54	SEc	USCGS: 42.3°N, 126.7°W, 0 = 02 16 32.7. Off coast of Oregon. h about 36 km.
		iS	19 06		
			mu sec		
		PZ	8 12		
		PH	12 20		
		MaxH	95 24		
	MHC	iP	02 18 06.7	d	Magnitude 5 1/2.
		i	17.8		
	FRE	(e)P	28.0	d	
	MIN	eP	17 27.2	c	
		e(S)N	18 14		

Date	Sta.	Phase	Time (GCT)	Ground Motion	Remarks
1961			h. m. s.		
Oct. 30 (Cont.)	ARC	i (eP)	16.8 17 09.8		
		i(S)	40.3		
	REN	(eR) (e)P	25 11.8 18 03	d	
		iE	19 35		
	COR	iP	17 22.6	c	
	SHS	eP	27.6		
	VIT	eP	18 16.7		
	PRC	eP	21.2	d	
	PAC	iP	02.6	c	
	SCC	eP	06.5		
Oct. 30	SHS	eP	17 47 25.8		USCGS: 28.5°N, 178.1°W, 0 = 17 35 03.3. Kermadec Islands. h about 219 km.
		e	48 18		
Oct. 30	BRK BRX	eP eR	21 27 31.7 50		USCGS: 28.9°N, 141.8°E, 0 = 21 15 35.2. South of Honshu, Japan. h about 31 km.
		R from S			
	MHC	iP	21 27 33.5	d	
	FRE	eP	43.9	c	
	MIN	eP	26.9	d	
	REN	iP	37.1	c	
	COR	(e)P	12		
	SHS	eP	20.9		
Oct. 31	BRK MHC	eP iP	01 52 07.8 13.2	(c) d	USCGS: 51.9°N, 176.1°E, 0 = 01 43 53.3. Rat Islands, Aleutian Islands. h about 35 km.
		i	22.7	c	
	FRE	(e)P	24.0	c	
	MIN	iP	51 58.7	d	
		e	52 06.7	d	
	REN	(eP)	11.2		
	SHS	eP	51 53.0		
	VIN	eP	52 17		
Nov. 1	BRK MHC MIN SHS	iP iP iP eP	10 53 14.1 15.2 23.8 22.2	c c d d	USCGS: 17.7°S, 178.6°W, 0 = 10 42 19.8. Fiji Island Region. h about 564 km.
Nov. 1	BRK MHC MIN SHS	eP iP eP eP	20 21 37 35.8 44.9 43.4	d c d d	USCGS: 17.9°S, 178.5°W, 0 = 20 10 42.8. Fiji Islands. h about 593 km.
Nov. 2	BRK MHC MIN SHS	eP iP iP eP	05 33 42 38.3 46.9 45.4	d d d d	USCGS: 17.7°S, 178.5°W, 0 = 05 22 42.0. Fiji Islands. h about 566 km.
Nov. 2	PRC	iP	06 31 03.1		
		i	10.5		
		eS	49.6		
	BRK	eP	10.3	d	
		e	14.7		
		eS	32 03.4		
	SCC	iP	31 20.1	d	
		e	27.8		
					BRK: 40°10'N, 127°35'W, 0 = 06 30 00.0. Off coast of Mendocino. Magnitude 4.0.

Date	Sta.	Phase	Time (GCT)	Ground Motion	Remarks
1961			h. m. s.		
Nov. 2 (Cont.)	VIT	e iP	32 23.5 31 28.0	d	
		e	35.6		
		e	32 41		
	PRS	eP	31 31.5		
	CLS	iP	04.2	d	
		i	10.4	c	
	SFB	eP	31 09.5		
			32 01		
	MHC	iP	31 20.1	d	
		i	27.7	d	
		i	32 11.4		
	MIN	eP	31 04.7	c	
		i	45.3		
	SHS	eP	31 02.8		
		eN	41.3		
	PAC	iP	15.9	c	
		iS	32 14.2		
Nov. 2	MHC	iP	23 13 29.7	c	USCGS: 17.2°N, 62.7°W, 0 = 23 03 55.6. Leeward Islands. h about 29 km.
	SHS	eP	33		
Nov. 3	MHC	iP	05 23 47.6	c	
	MIN	eP	36.1	d	
	REN	(eP)	46.5		
	SHS	eP	32.3		
Nov. 4	MHC	i(P)	03 48 42.3	d	USCGS: 50.0°N, 155.5°E, 0 = 03 38 30.1. Northern Kurile Islands. h about 32 km.
	MIN	eP	12.0	c	
Nov. 4	MHC	iP	14 42 11.1	c	USCGS: 52.5°N, 176.0°W, 0 = 14 34 36.9. Andreanof Islands, Aleutian Islands. h about 60 km.
	MIN	iP	56.0	c	
	CLS	eP	41 59.1	d	
	LLA	eP	42 18.3	c	
Nov. 4	MHC	iP	18 23 54.9		
	FRE	eP	24 08.0	c	
	REN	iP	23 53.5		
	COR	eP	10.0		
Nov. 5	BRK MHC	iP iP	10 46 02.7 47 07.5	c c	USCGS: 45.7°N, 147.9°E, 0 = 10 36 39.5. Kurile Islands. h about 142 km.
		i	29.2	d	
	FRE	eP	46 16.8	c	
		e	47 52.3		
	MIN	iP	46 55.8	c	
		i	47 30.9	c	
	REN	iP	05.8		
		i	41.0		
	COR	eP	46 32.8	c	
	SHS	eP	50.7	c	
		e	47 24.2		
	VIN	iP	11.2	d	
	CLS	iP	46 58.4	c	
	PRC	e(P)	59.1	d	
	SCC	iP	47 09.3	d	
	LLA	eP	13.4	d	

Date	Sta.	Phase	Time (GCT)	Ground Motion	Remarks
1961			h. m. s.		
Nov. 6	BRK MHC MIN COR LLA PRS	iP eP eP eP iP eP	05 24 20.5 14.8 27.3 52 09.8 10.3	d d d d d d	USCGS: 13.3°S, 76.7°W, 0 = 05 13 19.9. Near coast of Peru. h about 80 km.
Nov. 6	BRX	eP eSN iPSNZ iLN iR	05 40 48 51 14 52 20 06 02 44 06 32		USCGS: 13.3°S, 166.5°E, 0 = 05 28 22.8. New Hebrides Islands. h about 59 km.
			R from SW mu sec		Magnitude 6 1/4.
		PZ SH MaxH	1.3 14 5.5 28 11.0 20		
	MHC MIN SHS PRS	eP eP (e)P eP	05 40 52.7 56.6 53.4 49	c c c c	
Nov. 6	BRK MHC MIN REN SHS	iP iP e e eP	07 24 16.2 13.0 21.6 16.4 25.2	c c d d d	USCGS: 34.5°S, 70.5°W, 0 = 07 11 42.6. Chile-Argentina border region. h about 105 km.
Nov. 6	BRK MHC MIN REN COR	eP eP eP e(P) eP	13 46 49 53.1 48.1 57.4 37.3	c c c c c	USCGS: 17.5°N, 145.2°E, 0 = 13 34 55.1. Mariana Islands. h about 225 km.
Nov. 7	MIN	eP	06 02 19.9	d	USCGS: 48.2°N, 153.0°E, 0 = 05 52 20.8. Kurile Islands. h about 25 km.
Nov. 7	BRK MHC FRE MIN ARC	eP eP eP iP iP	12 27 25 25.2 28.5 35.7 39.1	c c d c c	USCGS: 27.2°S, 176.4°W, 0 = 12 15 03.5. Tonga Islands. h about 33 km.
	REN	e(P)	27.6		
Nov. 7	SHS COR	eP iP	34.2 21 30 37.8	d	
		i iN	54.1 53.5		
Nov. 8	SHS MHC MIN REN	(e)P iP eP iP	31 39.1 05 01 04.3 20 07.2	c c c c	USCGS: 15.6°N, 95.8°W, 0 = 04 54 43.8. Near coast of Oaxaca, Mexico. h about 45 km.
Nov. 9	MHC MIN	eP eP	01 22 04.7 40	c c	USCGS: 22.0°S, 170.0°E, 0 = 01 09 15.3. Loyalty Islands. h about 33 km.
Nov. 9	BRK	iP	04 31 39.4	d	USCGS: 22.9°S, 67.9°W, 0 = 04 19 42.0. Northern Chile-Argentina border. h about 84 km.
		i i	32 14.0 24.5		

Date	Sta.	Phase	Time (GCT)	Ground Motion	Remarks
1961			h. m. s.		
Nov. 9 (Cont.)	MHC FRE MIN REN	iP i eP iP	31 35.6 32 20.4 31 26.7 47.2	d d d d	
	REN	iP	38.2		
		i	32 23.5		
	COR	iP	05.1	d	
		e	50.6		
		iE	04 33 08.0		
	SHS	iP	31 47.8	d	
		e	32 21.6		
	VIN	e(P) i(P)	31 33 18.0	d c	
	LLA	i	30.5	c	
		i	32 05.5	d	
		e	10.3	c	
		e	15.5	c	
	CLS	i	31 42.7	d	
		i	32 16.7	c	
		i	20.0	c	
Nov. 9	BRK MHC FRE MIN REN SHS VIN PRC PRS	iP eP eP iP i(P) iP eP eP iP	23 17 54.7 54.9 18 00 17 04.6 18 09.1 18 03.2 17 54.2 55.2 51.6	c d c c d c c d d	USCGS: 15.8°S, 174.8°W, 0 = 23 06 55.9. Tonga Islands region. h about 292 km.
Nov. 10	BRK MHC	eP eP	02 18 42 19 28.0	c d	USCGS: 14.3°S, 71.9°W, 0 = 02 07 34.7. Peru. h about 68 km.
		i	20 02.6	d	
	MIN	eP	18 47		
	REN	eP	39.6		
	SHS	(e)P	51.2		
	LLA	eP	31	(d)	
		i	55.9	d	
	CLS	eP	45	(d)	
		i	19 09.7	c	
Nov. 10	BRK	iP	18 11 46.1		USCGS: 17.5°S, 178.8°W, 0 = 18 00 49.6. Fiji Islands. h about 586 km.
		ipP	13 45.6		
	MHC	iP	11 46.9	c	
		e	13 45.9	d	
	FRE	iP	11 41.2	c	
		e	13 50.7		
	MIN	iP	12 05.9	d	
	REN	iP	11 59.4		
		e	13 57.9		
	SHS	iP	11 54.0	c	
	CLS	iP	46.9	c	
		(e)pP	13 46		
	LLA	iP	11 46.9	d	

Date	Sta.	Phase	Time (GCT)	Ground Motion	Remarks
1961			h. m. s.		
Nov. 10 (Cont.)	SFB	epP	13 40		
Nov. 10	MHC	eP	11 44.3	c	
	MIN	iP	22 48 51.9	d	USCGS: 62.6°N, 125.0°W, 0 = 22 43 24.9. Mackenzie Mountains, Canada. h = 33 km
Nov. 11	VIN	eP	19	(c)	
	PRS	eP	01 55 16	d	
	CLS	e	21.5	c	
NOV. 11	BRX	e(S)	12 47 17	d	USCGS: 13.7°N, 90.9°W, 0 = 12 27 07.7. Near coast of Guatemala. h about 90 km.
	MHC	iP	33 54.2	c	
	FRE	(e)P	50.4		
	MIN	eP	34 17		
	REN	iP	06.1		
	SHS	e	30.5		
	CLS	e(P)	15	c	
	PRC	e(P)	11	d	
Nov. 12	BRX	eR	03 14 54		USCGS: 0.8°N, 29.5°E, 0 = 02 15 16.7. Congo region. h about 39 km.
	FRE	(e)P	02 34 34		
	MIN	eP	28.8	c	
	REN	iP	30.7	d	
		ePE	31.3		
		ePN	30.8		
Nov. 14	BRK	eP	04 51 02	d	USCGS: 7.3°N, 82.4°W, 0 = 04 42 26.5. Off south coast of Panama. h about 29 km.
	BRX	eSNZ	58 01		
		eLN	05 03		
		eR	05 57		
			mu sec		Magnitude 6.
		SH	9.3 24		
		MaxH	18.5 24		
	MHC	iP	04 50 57.5	c	
		i	51 06.2		
	FRE	eP	50 40.8		
	MIN	eP	51 07.5	c	
	REN	eP	50 56.2	c	
		iE	51 07.8		
	COR	iP	34.2	c	
	SHS	e	12		
	VIN	iP	50 52.7		
	LLA	e	37		
	CLS	iP	51 06.5	c	
	PRC	iP	06	d	
	SFB	e(P)	01.3		
Nov. 14	BRK	iP	10 13 55.8	c	USCGS: 36.0°N, 139.1°E, 0 = 10 02 32.3. Near east coast of Honshu, Japan. h about 163 km.
	MHC	iP	14 00.3	c	
	MIN	eP	13 49.7	c	
	REN	eP	59.5	c	
	SHS	eP	47.1		
Nov. 15	BRK	iP	05 39 54.9		USCGS: 34.9°N, 119.1°W, 0 = 05 38 54.3. Kern County, California. h about 26 km.
		eSE	40 41		
	CNC	iP	39 56		
	SCC	iP	44.3		
	LLA	iP	31.7	c	

Date	Sta.	Phase	Time (GCT)	Ground Motion	Remarks
1961			h. m. s.		
Nov. 15 (Cont.)	PRS	iP	33.5		Magnitude 5.3.
	VIT	iP	37.0		
	PRC	iP	40 00.8		
	CLS	(i)P	04.7		
	MIN	eP	21.3	d	
		iN	41 35.7		
		iE	38.2		
	SFB	iP	39 55.2	d	
	MHC	iP	45.3	c	
		iSN	40 23.5		
		iSE	24.3		
	FRE	iP	39 27.3	d	
		(i)S	40 34.4		
	SHS	eP	29.5		
	PAC	e	39 41.8	c	
		iP	49.7		
		i(S)NE	40 33.1		
	REN	iP	07.0	d	
		iE	41 17.5		
		i	40 15.4		
Nov. 15	COR	iP	55.2	c	
	BRK	eP	07 28 04.5	c	
	BRX	iPNZ	04		USCGS: 43.1°N, 145.1°E, 0 = 07 17 12.4. Near east coast of Hokkaido, Japan. h about 43 km.
		iSE	36 55		
		i	41 07		
		iNEZ	44 37		
		iR	47 49		Magnitude 6 1/2.
			R from WNW		
			mu sec		
		PZ	7.3 14		
		SH	16.5 20		
		MaxH	41 26		
	MHC	iP	07 28 09.7	d	
		i	20.7	c	
	FRE	eP	17.4		
	MIN	eP	27 56.5	c	
		i	28 12.3	d	
	REN	eP	07.1		
		i	18.7		
	COR	iP	26 58.3		
	SHS	eP	27 51.2		
	VIN	eP	28 11.5	c	
	CLS	eP	00	c	
	PRS	iP	12.7	c	
	PAC	iP	06.8	d	
	SFB	eP	03.8	c	
Nov. 15	MHC	e	07 56 14		
	MIN	eP	26.0	c	
	REN	eP	18.6		
	SHS	eP	28.5		
	VIN	eP	25		
	PRS	e(P)	25	d	

Date	Sta.	Phase	Time (GCT)	Ground Motion	Remarks
1961			h. m. s.		
Nov. 15 (Cont.)	CLS	e(P)	26		
Nov. 16	MHC	iP	08 28 28.6	c	USCGS: 18.5°N, 68.8°W, 0 = 08 19 54.1. Dominican Republic. h about 152 km.
		i	29 07.1	d	
	SHS	eP	28 38.6		
	VIN	iP	31.2	c	
	LLA	iP	27.4		
Nov. 17	BRK	e(P)	08 24 46	d	USCGS: 17.7°S, 178.6°W, 0 = 08 13 49.8. Fiji Islands. h about 598 km.
	MHC	iP	46.3	c	
	FRE	eP	50.6		
	MIN	iP	55.1	d	
	REN	iP	21.9	c	
	VIN	i(P)	45.6	d	
	CLS	e(P)	46.5	c	
	PRC	e(P)	44	d	
	LLA	i(P)	45.3	d	
	PRS	e(P)	44	d	
Nov. 17	MHC	eP	14 56 15.0	d	USCGS: 52.4°N, 170.7°W, 0 = 14 49 03.0. Fox Islands, Aleutian Islands. h about 27 km.
	MIN	eP	55 58.8	d	
	SHS	eP	54		
Nov. 17	CNC	eP	17 20 07.1	d	USCGS: 19.4°S, 175.6°W, 0 = 19 03 55.9. Tonga Islands. h about 196 km.
		i(S)	09.7		
	BRK	iP	08.6	c	
		iS	12.7		
	PRC	(e)P	21	c	
	CLS	iP	21.7	c	
		(i)S	34.4		
Nov. 17	SHS	eP	19 15 33.7		
		e	16 26.7		
	COR	eP	50.0	c	
Nov. 17	MHC	iP	19 45 25.7	c	
		i	46 16.1	c	
	MIN	eP	45 34.9	c	
Nov. 17	BRK	iP	22 18 21.0	c	
	MHC	iP	27.0	c	
		i	40.6		
	CLS	iP	29.5	d	
	PRC	eP	20.7	c	
	CNC	(i)P	25	c	
Nov. 18	BRK	(i)P	03 19 43	d	USCGS: 35.4°N, 117.8°W, 0 = 03 18 35.5. Kern County, California. h about 23 km. Magnitude 4 1/2.
	CLS	(i)P	52	d	
	PRS	eP	23.2	c	
		i	26.5		
	LLA	e	25.7	c	
		iP	20.5	d	
		i	23.2		
	MIN	eP	20 05.4	c	
		i	21.3		
		i(S)	21 05.1		
		i	30.6		
	MHC	iP	19 32.3	c	
		eSN	20 28.8		

Date	Sta.	Phase	Time (GCT)	Ground Motion	Remarks	
1961			h. m. s.			
Nov. 18 (Cont.)	VIT	iSEZ	32.1			
		eP	19 26.5	c		
		(i)S	39.0			
	VIN	eP	25.2			
		eS	35.2			
	PRC	eP	50.1			
		i(S)	20 08.2			
		i	21 10			
	SFB	eP	19 43.6			
	SHS	e	20 30			
	PAC	eP	19 38.6	d		
		i(S)	20 18.6			
	FRE	(e)P	19 10.7			
		eS	39.7			
	REN	eP	57.8	c		
		i(S)	21 00.5			
		iE	20 57.3			
		iN	57.8			
Nov. 18	MHC	eP	10 44 34.1	c	USCGS: 8.8°S, 74.7°W, 0 = 10 34 05.8. Peru. h about 50 km.	
		i	45 09.6	d		
	MIN	eP	44 56			
	REN	eP	45 10.9	c		
	VIN	e	05.8			
	CLS	(e)P	44 43	c		
	LLA	(e)P	45 07	d		
Nov. 18	BRK	(e)P	11 29 13			USCGS: 27.0°S, 176.3°W, 0 = 11 16 56.8. Tonga Islands region. h about 61 km.
	MHC	iP	15.5	c		
	FRE	eP	18.5			
	MIN	iP	25.1	d		
	REN	eP	27.2	c		
	SHS	eP	24			
	VIN	(e)P	12.8			
	CLS	e(P)	17	d		
	LLA	e(P)	16	c		
Nov. 18	BRK	(e)P	22 23 09		USCGS: 23.9°N, 121.7°E, 0 = 22 09 51.9. Near coast of Formosa. h about 38 km.	
	MHC	eP	07.4	c		
	MIN	iP	04.6	d		
	REN	eP	12.0	c		
	COR	iP	22 49.0	d		
	SHS	eP	23 01.4	c		
	VIN	(e)P	15	d		
	CLS	(e)P	06	c		
Nov. 19	BRK	eP	00 42 54.4	d		USCGS: 51.3°N, 178.5°W, 0 = 00 35 12.1. Andreanof Islands, Aleutian Islands. h about 60 km.
	MHC	iP	43 00.3	d		
	FRE	(e)P	12.8			
	MIN	eP	42 45.3	c		
	REN	eP	58.8			
	COR	eP	17	c		
	SHS	eP	40.4	c		

Date	Sta.	Phase	Time (GCT)	Ground Motion	Remarks
1961			h. m. s.		
Nov. 19 (Cont.)	VIN	(e)P	55	d	
Nov. 19	CLS	(e)P	48	c	
Nov. 19	MHC	eP	03 53 43.7	c	USCGS: 18.3°S, 167.4°E, 0 = 03 40 58.5. New Hebrides Islands. h about 24 km.
Nov. 19	MHC	eP	08 13 31.4	d	USCGS: 3.9°S, 101.9°W, 0 = 08 05 15.8. Galapagos Islands region. h about 42 km.
Nov. 19	REN	e(P)	50.6		Magnitude 4.
Nov. 19	BRK	(e)P	23 00 57		
	VIT	iP	39.8	d	
	VIN	eP	39.6	c	
	CLS	(i)P	01 07	c	
	MIN	eP	20.8	d	
		i	02 05.9		
		iM	41.2		
	MHC	iP	00 46.1	d	
		i	01 27.5		
		eNE	27		
	SHS	e	02 56		
	PAC	iP	00 52.5	c	
		i(S)	01 48.4		
	FRE	eP	00 22.5		
		eSEN	46.4		
	REN	(e)P	01 06.2	c	
	LLA	(e)P	00 33.7	c	
	PRS	(i)P	36.9	d	
Nov. 20	MIN	eP	04 16 25.7	c	USCGS: 50.8°N, 92.3°E, 0 = 04 03 56.7. Outer Mongolia-Siberia border. h about 33 km.
Nov. 20	MIN	iP	06 49 18.7	d	USCGS: 54.7°N, 161.8°E, 0 = 06 40 19.7. Near east coast of Kamchatka. h about 60 km.
	COR	eP	48 50		
	SHS	eP	49 14	d	
Nov. 20	MIN	eP	08 55 34.6	c	
	MHC	iP	54 51.1	d	USCGS: 33.6°N, 118.1°W, 0 = 08 53 33.7. Orange County, California. h about 33 km.
		i	55 57.2		
	VIN	(e)P	54 44		
	VIT	i	41.0	d	
	PRS	iP	33		Magnitude 4.0.
	FRE	eP	34.8		
	REN	eP	55 15.4	c	
		i(S)E	57 06.1		
		e	45.0		
Nov. 20	SHS	e			
	REN	eP	11 56 24.7	c	USCGS: 21.8°S, 169.9°E, 0 = 11 44 19.4. Loyalty Islands region. h about 33 km.
	SHS	e(P)	57 12.8		
Nov. 20	BRK	e(P)	18 09 10	c	USCGS: 31.3°N, 40.8°W, 0 = 17 58 17.5. Azores region. h about 34 km.
	BRX	eR	29		
			R from ENE		
	MHC	iP	18 08 58.7	d	
		i	09 06.9	c	
	FRE	eP	08 46		

Date	Sta.	Phase	Time (GCT)	Ground Motion	Remarks
1961			h. m. s.		
Nov. 20 (Cont.)	MIN	eP	50	d	
		i	02.8	d	
	REN	iP	43.8	d	
	COR	(e)P	50.1		
	SHS	eP	52.9		
	VIN	e (P)	09 07	c	
	CLS	i(P)	00.8	c	
	CNC	e (P)	08	(d)	
Nov. 20	BRK	iP	23 19 00.5	c	USCGS: 28.3°N, 138.9°E, 0 = 23 07 47.5. South of Honshu, Japan. h about 525 km.
	MHC	iP	23 19 04.9	c	
	MIN	iP	18 56.6	c	
	SHS	iP	53.3	c	
	COR	eP	41.4	d	
	CLS	iP	57.5	c	
	PRC		58.2	c	
	VIT	eP	06.9	(c)	
	PRS	iP	07.7	c	
Nov. 21	MIN	eP	20 26 04.2	c	USCGS: 62.2°N, 156.4°W, 0 = 20 19 58.8. Southern Alaska. h about 60 km.
Nov. 22	CLS	iP	06 30 46.0	d	
	LLA	i(P)	58	d	
Nov. 22	MHC	iP	12 36 45.7	d	USCGS: 15.4°N, 91.7°W, 0 = 12 27 03.8. Guatemala. h about 84 km.
		i	37 14.4	d	
	MIN	iP	36 59.6	c	
		e	37 41.7		
	REN	eP	36 46.6	c	
	VIT	(e)P	41		
	LLA	iP	38.0		
Nov. 22	MHC	iP	13 10 24.3	c	USCGS: 2.7°N, 84.8°W, 0 = 13 01 40.1. Off coast of Ecuador. h about 37 km.
		i	11 54.8	c	
Nov. 22	REN	eP	10 38.5		USCGS: 26.9°S, 176.4°W, 0 = 20 39 15.8. Tonga Islands. h about 43 km.
Nov. 22	SHS	eP	20 51 42.7		USCGS: 32.4°S, 178.7°W, 0 = 05 54 53.6. Kermadec Islands. h about 33 km.
Nov. 23	MHC	iP	06 07 38.0	c	USCGS: 6.3°S, 154.9°E, 0 = 14 11 22.9. Solomon Islands. h about 81 km.
Nov. 25	REN	e(P)	14 24 17.9		
		i	35.1		
	SHS	eP	08.0		
Nov. 25	MIN	eP	20 31 15.0	c	USCGS: 36.2°N, 141.4°E, 0 = 20 19 50.4. Near east coast of Honshu, Japan. h about 45 km.
	SHS	eP	09.9		
Nov. 25	SHS	e(P)	23 06 57		USCGS: 22.1°S, 175.7°W, 0 = 22 54 50.0. Tonga Islands. h about 33 km.
Nov. 26	MHC	e	14 28 29		USCGS: 29.2°N, 43.7°W, 0 = 14 17 45.4. Azores region. h about 33 km.
	MIN	iP	12.7	c	
	SHS	eP	13		
Nov. 27	REN	eP	00 57 46.5		USCGS: 39.0°N, 106.1°W, 0 = 00 55 45.7. Colorado. h about 33 km.
	SHS	e(P)	58 53		
Nov. 27	BRK	(e)P	06 09 32	(c)	USCGS: 31.6°N, 131.1°E, 0 = 05 57 07.6. Near south coast of Kyushu, Japan. h about 25 km.
	MHC	iP	37.1	d	
		i	55.0	d	
	FRE	e	45		

Date	Sta.	Phase	Time (GCT)	Ground Motion	Remarks
1961			h. m. s.		
Nov. 27 (Cont.)	MIN	iP	28.8	d	
	REN	iP	38.9	d	
	COR	eP	10.6	d	
	SHS	eP	24.3		
	VIT	eP	41		
	PRI	eP	44.0	d	
	CLS	iP	29.2	c	
Nov. 27	MHC	e	17 25 01		USCGS: 0.4°S, 127.6°E, 0 = 17 10 38.1 Halmahera region. h about 33 km.
	FRE	e	29 09		
	MIN	eP	25 09		
		e	29 12		
	REN	e	09.8		
	SHS	eP	24 51.2		
		e	29 09.2		
Dec. 1	MHC	iP	07 44 16.9	d	USCGS: 56.4°N, 159.0°E, 0 = 07 34 22.2. Kamchatka. h about 35 km.
	MIN	eP	43 30.3	d	
	REN	eP	42.0		
	SHS	eP	26		
Dec. 1	MIN	iP	21 25 39.6	c	USCGS: 26.5°N, 124.9°E, 0 = 21 13 04.1. East China Sea. h about 206 km.
	SHS	eP	35.8		
	REN	iP	47.3	c	
	COR	eP	22.7		
		iN	28 04.5		
Dec. 2	MHC	iP	07 24 57.5	d	USCGS: 20.1°N, 108.5°W, 0 = 07 20 17.6. Revilla Gigedo Islands region. h about 33 km.
	MIN	eP	25 22.9	c	
Dec. 2	MIN	iP	12 53 18.8	c	USCGS: 36.5°N, 8.2°E, 0 = 12 40 16.2. Algeria-Tunisia border. Felt. h about 33 km.
	SHS	eP	18.2		
Dec. 3	BRK	iP	08 53 26.9	c	USCGS: 25.0°N, 123.1°E, 0 = 08 40 29.2. Off northeast coast of Formosa. Felt. h about 140 km.
	MHC	iP	30.5	c	
	MIN	iP	23.1	d	
	REN	iP	30.1	d	
	SHS	eP	19.5		
	COR	eP	07.4	c	
Dec. 3	BRK	iP	16 26 47.9	d	USCGS: 11.6°S, 166.1°E, 0 = 16 14 31.4. Santa Cruz Islands. h about 122 km.
	BRX	eSE	38.0		
		eRNEZ	51.5		
			R from W		
	MHC	iP	16 26 49.8	c	
	FRE	e	54		
	MIN	eP	55.7	d	
	SHS	eP	52.5		
	REN	eP	27 00.7		
	PRS	i(P)	26 52.0	d	
Dec. 3	BRK	iP	20 05 55.4	d	USCGS: 43.6°N, 135.1°E, 0 = 19 55 05.5. Sea of Japan. h about 386 km.
	MHC	iP	06 00.0	d	
	FRE	eP	08.5		
	MIN	eP	05 47.7	c	
	REN	eP	57.4	c	
	COR	eP	27.2	d	
	SHS	eP	43.4	c	

Date	Sta.	Phase	Time (GCT)	Ground Motion	Remarks
1961			h. m. s.		
Dec. 3 (Cont.)	CLS	iP	52	d	
	PRS	iP	06 04.9	d	
	SCC	eP	00	d	
	PRI	iP	08.6	d	
Dec. 4	REN	e	05 41 07.1		
		i	23.9		
Dec. 4	MHC	i	05 46 26.7	c	USCGS: 5.5°S, 151.7°E, 0 = 05 33 17.9. New Britain region. Felt.
	MIN	eP	20.0	c	h about 47 km.
	SHS	eP	15.9		USCGS: 60.2°N, 160.4°E, 0 = 08 20 17.7 Northern Kamchatka. h about 45 km.
Dec. 4	MHC	i	08 29 35.2	c	
	MIN	eP	13.3	c	
	SHS	e	10.4		
Dec. 4	MIN	eP	12 52 05.9	c	USCGS: 33.2°N, 95.3°E, 0 = 12 38 11.9. Tsinghai Province, China. h about 45 km.
		e	55 57.2		
	SHS	e	51 54		
Dec. 5	BRK	ePKP	13 14 49	c	
		iPP	15 40		
	BRX	ePSNE	24.9		
		i(SS)N	31.8		
		i(SSS)N	37.4		
		eQNE	53		
		eRN	57		
			R from S		
	MHC	i	13 14 50.6		
	FRE	eP	56.5	d	
	MIN	iP	58.5		USCGS: 50.8°S, 139.7°E, 0 = 13 01 04. Southwest of Tasmania. h about 33 km.
	MIN	i	13 15 48.4		
	REN	eP	02.3		
	SHS	ePKP	14 54.5		
		ePP	15 51.5		
	VIN	eP	14 52.6		
	PRS	e(P)	51	c	
		i	15 45.4		
	CLS	e(P)	14 49	d	
	PRC	e(P)	48	d	
		e	15 38		
Dec. 6	MHC	iP	06 07 22.6	d	USCGS: 13.6°N, 93.4°E, 0 = 05 48 38. Andaman Islands. h about 35 km.
	REN	e(P)	25		PAL: Magnitude 5 1/4. USCGS: 23.5°S, 176.1°W, 0 = 13 35 48 Tonga Islands region. h about 45 km. Magnitude 6 1/4.
Dec. 6	BRK	eP	13 47 52	d	
	BRX	iSN	57 55	N	
		eSSN	14 03.1		
		eGN	08.4		
		eR	11.6		
			R from SW		
			mu sec		
		PZ	4.9 8		
		SH	6.0 20		
		MaxH	15 19		
	MHC	iP	13 47 52.0	d	
	MIN	eP	48 00.3	c	
	REN	eP	04.8		

Date	Sta.	Phase	Time (GCT)	Ground Motion	Remarks
1961			h. m. s.		
Dec. 6 (Cont.)	SHS	eP	00.2		
	VIN	eP	47 51	d	
	CLS	eP	53	d	
Dec. 6	BRK	iP	16 49 26.5	c	USCGS: 49.3°N, 155.4°E, 0 = 16 39 37.6. Kurile Islands region. Felt. h about 60 km. Magnitude 6 - 6 1/4.
	BRX	iSEZ	57 27		
		iSS	17 01 14		
		iGNEZ	03.9		
		eR	06.0		
			R from NW		
			mu sec		
		PZ	4.8 10		
		SH	17 35		
		MaxH	26 38		
Dec. 9	BRK	iP	02 21 14.1	c	USCGS: 56.3°N, 153.9°W, 0 = 02 15 22.0. Kodiak Islands, Alaska. h about 31 km.
	BRX	eSEZ	25.9		
		eRNEZ	27.5		
			R from N		
			mu sec		
		PZ	5.3 14		
		MaxH	14 5		
	MHC	iP	02 21 22.9	d	
		i	24 39.8		
	FRE	e(P)	21 29.6		
	MIN	iP	20 57.8		
	REN	eP	21 11.1	d	
		eR	29.5		
	COR	iP	20 20.7	d	
	SHS	iP	52		
	VIN	iP	21 34.6	c	
	CLS	iP	08	c	
	LLA	iP	26		
Dec. 9	BRK	iP	04 09 59		USCGS: 14.9°S, 75.7°W, 0 = 03 58 55.4. Near coast of Peru. h about 39 km.
	MHC	iP	53.2	c	PAL: Magnitude 5.
		i	10 41.9		
	FRE	e(P)	09 42.6		
	MIN	eP	10 06		
		i	32.5		
	REN	eP	09 55.7	c	
	COR	iP	10 29.7	d	
	SHS	eP	07.2		
	VIT	iP	02	d	
	CLS	iP	02.7	d	
		i	13.7		
	PRI	iP	09 45	d	
		i	53.9		
Dec. 9	MIN	iP	08 10 40.9	c	USCGS: 43.7°S, 75.2°W, 0 = 11 18 08.9. Near coast of southern Chile.
Dec. 9	BRK	eP	11 31 16	c	h about 34 km. Magnitude 6 3/4.
		e	38		
	BRX	epP	51		
		ePP	34.9		
		eSE	42.0		Magnitude 6 1/2.

Date	Sta.	Phase	Time (GCT)	Ground Motion	Remarks
1961			h. m. s.		
Dec. 9 (Cont.)		eSSNE	48		
		i(SSS)N	51.0		
		eGE	55		
			R from S		
			mu sec		
		PZ	2.9 16		
		SH	12 24		
		eP	11 31 12		
	MHC	eP	04.6		
	FRE	eP	25		
	MIN	eP	36.7		
		i	16.6		
	REN	eP	36	d	
	COR	eR	31 23.7		
	SHS	eP	13	c	
	VIN	iP	22.1	c	
	CLS	iP	06		
	PRI	iP	20 00 54.8	d	USCGS: 21.7°S, 179.9°E, 0 = 19 49 41.3. Fiji Islands. h about 620 km.
Dec. 9	BRK	iP	56.3	d	
	MHC	iP	01 00.2	d	
	FRE	iP	04.5	d	
	MIN	iP	03 15.4		
		i	01 08.4	d	
	REN	iP	03.5	d	
	SHS	iP	14.4	d	
	COR	eP	26.0		
		i	20 00 55.2		
	SFB	iP	01 00.4	c	
	ARC	iP	00 57.0		
	CLS	eP	53.9	d	
	PRS	eP	21 27 19.2		
Dec. 9	SHS	eP	21 27 19.2		USCGS: 56.3°N, 153.5°W, 0 = 21 21 51.3. Kodiak Islands, Alaska. h about 33 km.
Dec. 10	MIN	eP	05 04 07.8	c	USCGS: 56.4°N, 153.1°W, 0 = 04 58 35.9. Kodiak Islands, Alaska. h about 33 km.
	SHS	eP	02.4		
Dec. 10	CLS	i(P)	19 03 59.2	c	USCGS: 32°15'49"N, 103°51'57"W, 0 = 19 00 00. New Mexico test site GNOME. Shot elevation = 369.7 meters (AEC).
	MHC	iP	46.4	c	
	MIN	iP	58.5	d	
	VIT	i(P)	42.5	(c)	
	SHS	eP	04 03.6	(c)	
		e	16.1		
	PRS	e(P)	03 41.5	(c)	
Dec. 11	COR	eP	13 16 30.3		
Dec. 12	MHC	iP	11 28 26.6	d	USCGS: 11.9°N, 60.2°W, 0 = 11 18 24.0. Windward Islands region. h about 80 km.
	SHS	eP	31		
Dec. 12	BRK	eP	17 35 05	d	USCGS: 21.7°N, 146.0°E, 0 = 17 23 04.0. Mariana Islands region. h about 24 km.
	BRX	eR	58.6		
	MHC	iP	35 09.8	c	

Date	Sta.	Phase	Time (GCT)	Ground Motion	Remarks
1961			h. m. s.		
Dec. 12 (Cont.)	SHS LLA CLS	eP iP iP	01 14.0 08.4	c d c	
Dec. 12	BRK BRX	eP eSN e(R)	22 19 40 24.0 25.8	c	USCGS: 18.9°N, 107.7°W, 0 = 22 14 38.7 Revilla Ggedo Islands region. h about 33 km.
			mu sec		Magnitude 5 1/4.
	MaxH MHC SHS CLS LLA	iP eP iP	8.3 12 22 19 33.3 20 01.5 19 48.2	c c c	
Dec. 12	BRK MHC ARC REN COR SHS CLS LLA SFB	eP iP eP eP eP iP eP iP eP	23 17 03.8 08.5 16 44.8 17 07.5 16 34.4 52.5 59 17 14.8 03.8	c c c c c c c c	USCGS: 43.4°N, 146.2°E, 0 = 23 06 20.6. Near east coast of Hokkaido, Japan. h about 65 km.
Dec. 13	SHS	eP	08 53 21.9		USCGS: 26.6°N, 129.4°E, 0 = 08 40 48.3. Ryukyu Islands. h about 55 km.
Dec. 13	MHC FRE MIN SHS	iP eP e eP	17 02 35.3 18 41.3 39.1	c	USCGS: 18.9°S, 168.4°E, 0 = 16 49 50.4. New Hebrides Islands. Felt. h about 30 km.
Dec. 14	BRK MHC FRE MIN REN CLS PRS	eP eP eP eP eP e(P)	01 45 04 44 50.9 45 11.5 44 19.3 45 03.0 12	d c d	USCGS: 21.2°N, 109.0°W, 0 = 01 40 24.3. Revilla Ggedo Islands region. h about 33 km.
Dec. 14	BRK MHC MIN REN SHS PRS	eP eP eP eP eP eP	07 23 52 24 02.3 07 23 57.8 24 00.5 07	c d (c)	USCGS: 3.1°S, 140.9°E, 0 = 07 10 23.2. Near north coast of New Guinea. h about 44 km.
Dec. 14	LLA BRK BRX	e(P) eP e e(R)	23 54 07 27 54 29.3 54.5	(c) (c)	
			R from W mu sec		
	MHC FRE MIN	SH eP e e	2.6 20 07 27 58 28 16 27 54		

Date	Sta.	Phase	Time (GCT)	Ground Motion	Remarks
1961			h. m. s.		
Dec. 14 (Cont.)	CLS	eP	55		
Dec. 15	BRK MHC MIN SHS VIT PRS	eP iP eP eP eP eP	12 49 28 30.7 30.2 28.7 33 31	c d d (d) (c)	USCGS: 5.5°S, 147.2°E, 0 = 12 36 32.0. New Britain region. h about 197 km.
Dec. 16	MIN	eP	09 29 26.5	c	USCGS: 26.5°S, 177.0°W, 0 = 09 16 56.1. South of Tonga Islands. h about 33 km.
Dec. 16	MIN REN	e e(P)	10 11 30.4 32.2		USCGS: 23.9°S, 175.9°W, 0 = 09 59 16.5. Tonga Islands region. h about 50 km.
Dec. 16	MIN REN SHS	eP e eP	13 49 39 49.5 49 34.5		USCGS: 51.9°N, 160.1°E, 0 = 13 40 26.3. Near east coast of Kamchatka. h about 62 km.
Dec. 17	BRK MHC MIN REN CLS LLA PRI	iP iP iP i(P) iP eP eP	21 42 57.0 52.7 43 02.5 42 54.1 43 00.8 42 46.8 43.9	c c c c c d c	USCGS: 14.4°S, 75.5°W, 0 = 21 32 03.1. Near coast of southern Peru. h about 84 km.
Dec. 18	BRK MHC MIN	iP iP iP	03 22 53.3 50.2 53.8	c c	
Dec. 18	MHC	iP	22 36 42.3	d	USCGS: 20.9°S, 174.5°W, 0 = 22 24 52.9. Tonga Islands. h about 33 km.
Dec. 20	BRK	iP ipP iPP iScP eS e(SS)	13 34 42.1 35 21.8 36 32.3 39 28.0 41 34 43 12	d c c d	USCGS: 4.6°N, 75.6°W, 0 = 13 25 34.4. West central Colombia. 23 killed. h about 176 km. Magnitude 6 3/4.
			mu sec		Magnitude 6 3/4.
	PZ PPZ		1.8 1.7 0.8 1.6		
	BRX MHC	PZ iP	6.3 5 13 34 36.9	d d	
		ipP iScP	35 19.0 39 25.6	d	
	FRE REN SHS COR	eP iP iP iP	34 45.6 34.9 49.1 56.6	d d d	
		iSE	42 47.4		
	SFB ARC CLS	iP iP iP	34 42.3 59.6 45.6	d d d	
		eScP	39 29.8		
	CNC	iP	34 41.6	c	

Date	Sta.	Phase	Time (GCT)	Ground Motion	Remarks
1961			h. m. s.		
Dec. 20 (Cont.)		eScP	39 28.0		
	SCC	iP	34 37.9	d	
	VIT	iP	34.0	d	
	LLA	iP	34 30.3	c	
		iScP	39 22.0	d	
	PRS	iP	34 31.1	d	
		iScP	39 22.7	c	
	PRI	iP	34 27.5	d	
		iScP	39 20.3	c	
	Dec. 22	BRK	iP	11 27 48.8	d
		iSNE	28 36.1		
CLS		iP	27 40.6	c	
		iS	28 17.3		
CNC		eP	27 51	c	Magnitude 4.9.
SCC		eP	58.8	c	
VIT		iP	28 06.1	c	
LLA		iP	10.9	d	
PRS		iP	10.1	c	
PRI		iP	19.0	d	
MHC		iP	27 58.8	d	
SFB		iP	47.8	c	
MIN		iP	40.8	c	
COR		iP	37.2	c	
SHS		iP	32.7	c	
PAC		iP	53.6	c	
		iSE	28 46.2		
ARC		iP	27 13.5	d	
REN		eP	28 06.5	d	
Dec. 22		FER	eP	27 14	
	MHC	eP	15 43 58.9	c	
Dec. 22	MIN	eP	44 10		
	BRK	iP	22 59 00	c	USCGS: 18.6°N, 145.6°E, 0 = 22 46 24.6. Mariana Islands. h about 155 km.
	MHC	iP	03.2	d	
	MIN	iP	58 58.8	c	
	PRI	e(P)	59 10	c	
	PRS	eP	08	c	
	CLS	eP	58 58	c	
Dec. 23	MHC	iP	06 56 26.4	c	USCGS: 44.9°N, 111.2°W, 0 = 06 53 36.5. Yellowstone National Park. h about 23 km.
	MIN	eP	55 53		
	REN	eP	56 10.0		
Dec. 23	SHS	e(P)	55 23		
	MHC	iP	14 45 32.0	d	USCGS: 6.4°N, 73.4°W, 0 = 14 36 27.1 Colombia. h about 197 km.
	MIN	iP	38.6	d	
	REN	iP	28.2		
	SHS	eP	40.8		
	VIT	eP	28.5	d	
	CLS	eP	49.4	c	
	LLA	eP	25	c	
Dec. 23	BRK	e(P)	19 23 17.6		USCGS: 34.3°N, 138.3°E, 0 = 19 11 53.3. Near east coast of Honshu, Japan. Felt. h about 245 km.
	REN	eP	22.0		
	SHS	eP	08		

Date	Sta.	Phase	Time (GCT)	Ground Motion	Remarks	
1961			h. m. s.			
Dec. 24	MHC	eP	02 10 54.3	c	USCGS: 65.9°N, 150.2°W, 0 = 02 04 18.8 Alaska. Felt. h about 33 km.	
	MIN	eP	29.8	c		
Dec. 24	MHC	iP	53 45.0	d	USCGS: 3.4°S, 140.3°E, 0 = 02 40 07.6. New Guinea. h about 29 km.	
	MIN	eP	45.4	d		
	SHS	eP	43.0			
	BRK	eP	07 01 38		USCGS: 43.3°N, 144.0°E, 0 = 06 50 54.0. Near coast of northern Hokkaido, Japan. h about 125 km.	
Dec. 24	FRE	eP	53			
	REN	iP	42.2			
	SHS	eP	27.3			
	SHS	eP	09 30 53.4		USCGS: 20.4°S, 173.6°W, 0 = 09 19 02.7. Tonga Islands. h about 45 km.	
Dec. 24	BRX	e(S)NE	14 43 24	NE	USCGS: 5.7°S, 80.9°W, 0 = 14 25 30.6. Near coast of northern Peru. h about 33 km.	
	MHC	iP	35 19.5	d		
	MIN	eP	36.9	d		
	CLS	e(P)	27			
	SHS	e(P)	34.6			
	VIT	eP	17	c		
	BRK	iP	14 07 17.6	c	USCGS: 20.4°S, 173.7°W, 0 = 13 55 38.8. Tonga Islands. h about 64 km.	
Dec. 25	BRX	e(S)NZ	32 44	N		
	MHC	iP	07 17.4	d		
	FRE	eP	21.9			
	REN	iP	31.8			
	SHS	iP	27.1	d		
	CLS	eP	18.4	d		
	PRS	eP	14	d		
	PRI	eP	16	d		
	BRK	iP	04 42 52.9	c	USCGS: 5.5°S, 110.7°E, 0 = 04 24 57.3. Java Sea. h about 550 km.	
	BRX	e(S)NZ	53 32			
	MHC	iP	42 54.6	c		
	MIN	iP	51.1	c		
Dec. 26	ARC	eP	48.3			
	REN	e	55.9	c		
	CLS	eP	52	c		
	PRS	eP	56	c		
	PRI	eP	57	d		
	BRX	iP	06 42 38	c	USCGS: 44.2°S, 38.1°E, 0 = 06 17 30.6. Prince Edwards Island. h about 22 km.	
		i(S)NZ	07 03 24	N		
	Dec. 27	BRK	e	02 27 52		USCGS: 22.5°S, 68.8°W, 0 = 02 16 02.3. Northern Chile. h about 120 km.
		MHC	i	47.0		
		MIN	eP	56.8	c	
SHS		eP	28 00.1			
PRI		eP	27 41	d		
Dec. 27	CLS	eP	55.3	d		
	LLA	eP	43	c		
	REN	e	16 55 15.1		USCGS: 1.7°S, 12.9°W, 0 = 16 46 31.2. Atlantic Ocean. h about 37 km.	
Dec. 27	REN	iP	20 44 53.6			
	Dec. 27	BRX	eP	00 01 44		USCGS: 41.2°S, 175.8°E, 0 = 23 48 01.7. Near coast of North Island, New Zealand. Felt. h about 40 km. Magnitude 6 3/4.
		ePP	05 44			
		e(S)N	12 10	S		
MHC		e	01 39			

Date	Sta.	Phase	Time (GCT)	Ground Motion	Remarks
1961			h. m. s.		
Dec. 27 (Cont.)	REN	e eR	02.8 39.6		
Dec. 28	SHS	e(P)	06 23 28		
Dec. 28	SHS	eP	17 32 50.2		
Dec. 28	BRK	eP	00 08 15.5	d	USCGS: 12.4°S, 166.3°E, 0 = 23 55 55.5. Santa Cruz Islands region. h about 81 km.
	MHC	eP	15.3	c	
	MIN	eP	21.5	d	
	REN	eP	27.5		
	SHS	eP	20		
Dec. 29	BRK	eP	10 13 25	d	USCGS: 6.4°S, 154.5°E, 0 = 10 00 37.2. Solomon Islands. h about 70 km.
	MHC	e	27.1		
	MIN	eP	12 28.4	c	
	REN	eP	13 35.6		
	SHS	eP	25.4		
	CLS	iP	24.2	d	
	PRS	iP	27.9	d	
	PRI	iP	30.7	d	
Dec. 29	MHC	iP	15 00 08.2	d	USCGS: 14.3°N, 92.8°W, 0 = 14 53 19.4 Off coast of Guatemala. h about 45 km.
	FRE	e(P)	14 59 52		
	MIN	eP	15 00 21.9	c	
	REN	eP	14 59 30.4		
	SHS	eP	15 00 23.7		
	VIT	eP	04	c	
	CLS	eP	23	c	
	LLA	iP	14 59 58.2	d	
	PRI	eP	55	c	
Dec. 29	MHC	iP	15 46 19.8	c	USCGS: 21.1°S, 68.7°W, 0 = 15 34 38.2. Chile-Bolivia border. h about 127 km.
	MIN	eP	28.9	c	
	SHS	iP	31.6	d	
Dec. 29	SHS	eP	19 41 09.6		
Dec. 29	MIN	eP	22 08 11.4	d	
	SHS	eP	06.3		
Dec. 30	BRK	iP	00 47 28.4	d	USCGS: 52.3°N, 177.6°E, 0 = 00 39 27.1. Rat Islands, Aleutian Islands. h about 56 km. Magnitude 6 3/4.
	BRX	iSNEZ iR	53.8 58.9		
		R from WNW	mu sec		
		SH	37 20		
		MaxH	89 20		
	MHC	eP	00 47 32.6		
	FRE	iP	46.2	d	
	MIN	eP	17.1		
	REN	eP	31.7		
	SHS	eP	00		
	COR	iP	46 51.1		
		eR	58.2		
	PAC	iP	47 31.5	c	
	SFB	iP	27.7	d	
	ARC	iP	05	d	
Dec. 30	MHC	iP	01 12 22.3	d	USCGS: 52.3°N, 177.9°E, 0 = 01 11 22.7. Rat Islands, Aleutian Islands. h about 50 km.
	CLS	eP	32.0	d	
	SCC	eP	16.1	d	

Date	Sta.	Phase	Time (GCT)	Ground Motion	Remarks
1961			h. m. s.		
Dec. 30 (Cont.)	VIT	eP	27.6	d	
	LLA	iP	33	d	
	PRS	e(P)	33	c	
	PRI	e	44	d	
Dec. 30	MHC	iP	20 47.4	d	
	MIN	eP	19 15.8		
	CLS	iP	20 57.3	c	
	SCC	eP	42.2	c	
	VIT	eP	52.9	c	
	LLA	eP	59	c	
	PRS	eP	59	c	
	PRI	iP	21 08.0	d	
Dec. 30	BRK	e(P)	09 11 33	(c)	USCGS: 22.9°S, 175.2°W, 0 = 08 59 31.7. Tonga Islands. h about 41 km.
	MHC	iP	34.0	d	
	FRE	eP	37.4		
	MIN	eP	42.2	d	
	REN	eP	45.4		
	SHS	eP	40.8		
	CLS	eP	31.1	d	
	PRS	eP	31	c	
	PRI	e(P)	29	c	
Dec. 30	MIN	e(P)	25 06.6	c	USCGS: 51.8°N, 178.0°E, 0 = 09 17 15.0. Rat Islands, Aleutian Islands. h about 50 km.
	SHS	eP	01.3		
Dec. 30	MHC	iP	10 22 35.2	d	USCGS: 52.1°N, 177.9°E, 0 = 10 14 39.2. Rat Islands, Aleutian Islands. h about 50 km.
	FRE	eP	59.4		
	MIN	eP	29.3	c	
	REN	eP	41.2		
	SHS	eP	24.8		
	CLS	iP	34.1	c	
	PRI	iP	58.2	c	
Dec. 30	MIN	eP	11 46 40.9	c	USCGS: 54.0°N, 166.2°W, 0 = 11 40 12.1. Unalaska Island, Alaska. h about 59 km.
	SHS	e(P)	34.8		
Dec. 30	MHC	iP	15 36 42.7	d	USCGS: 16.0°S, 170.0°E, 0 = 15 31 41.7. New Hebrides Islands. h about 65 km.
	MIN	eP	27.5	c	
	SHS	eP	22.6		
Dec. 30	BRK	eP	16 49 57	c	USCGS: 52.2°N, 177.7°E, 0 = 16 41 54.7. Rat Islands, Aleutian Islands. h about 35 km.
	MHC	iP	50 01.8	d	
	FRE	eP	14.3		
	MIN	eP	49 46.3	c	
	REN	eP	50 00.1		
	SHS	eP	49 41.7		
	VIT	eP	50 07.1	c	
	CLS	iP	49 51.4	d	
	PRS	eP	50 08.6	d	
	PRI	iP	16 50 13.6	d	
Dec. 30	MHC	e	23 31 18		USCGS: 16.5°N, 46.6°W, 0 = 23 20 16.9. North Atlantic Ocean. h about 32 km.
	MIN	eP	17.3	c	
Dec. 31	MHC	eP	02 27 23.8	c	USCGS: 52.1°N, 177.8°E, 0 = 02 19 16.5. Rat Islands, Aleutian Islands. h about 50 km.
	FRE	e(P)	33.3		
	MIN	eP	07.7	d	

Date	Sta.	Phase	Time (GCT)	Ground Motion	Remarks
1961			h. m. s.		
Dec. 31	MHC	iP	16 02 54.9	d	USCGS: 52.3°N, 177.8°E, 0 = 15 54 49.3. Rat Islands, Aleutian Islands. h about 50 km.
	MIN	eP	40.3	d	
	SHS	eN	35.5		
Dec. 31	MHC	eP	18 09 37.2	d	USCGS: 18.4°N, 106.1°W, 0 = 18 04 30.3. Off coast of Jalisco, Mexico. h about 33 km.
	FRE	eP	23		
	MIN	eP	10 00.4	c	
	REN	eP	09 45.3		